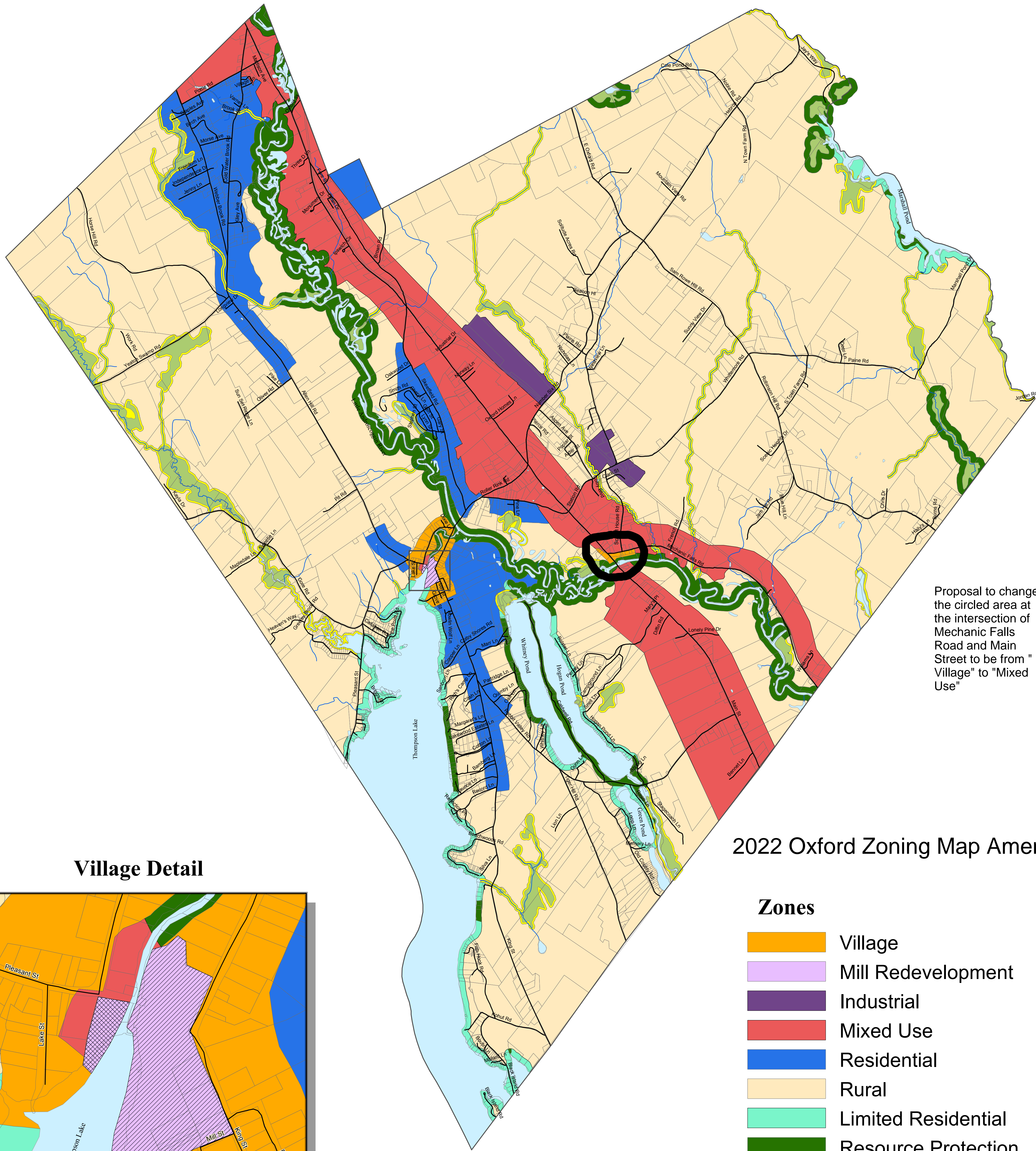


Oxford Zoning Map

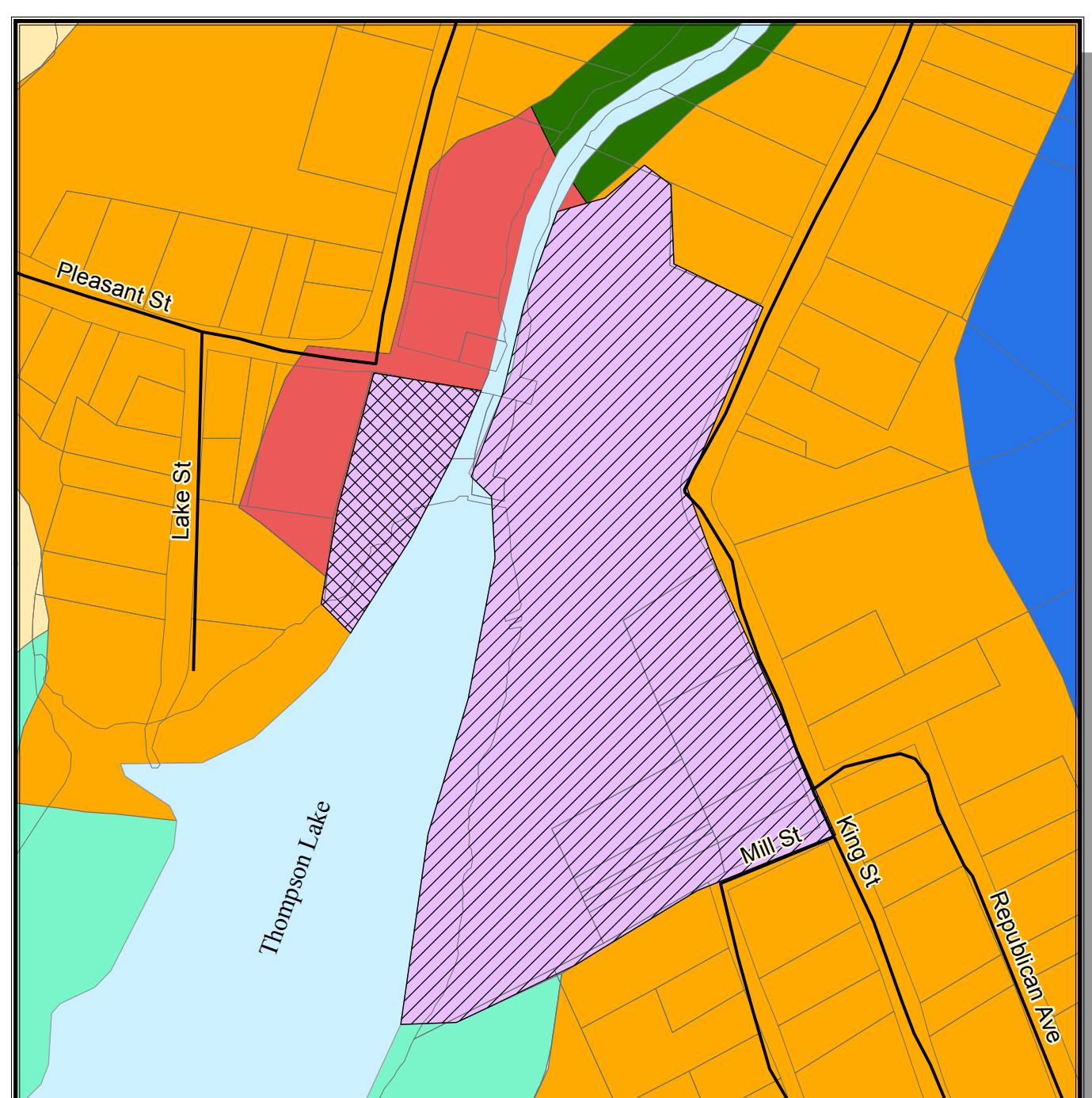
Adopted June 9, 2018



Proposal to change the circled area at the intersection of Mechanic Falls Road and Main Street to be from "Village" to "Mixed Use"

2022 Oxford Zoning Map Amendment

Village Detail




540 270 0 540 Feet

Zones

- Village
- Mill Redevelopment
- Industrial
- Mixed Use
- Residential
- Rural
- Limited Residential
- Resource Protection
- Stream/Wetland Protection
- Wetlands (regulated by SZ)
- District I
- District II

0 2,000 4,000 6,000 Feet



Prepared for the
Town of Oxford, Maine