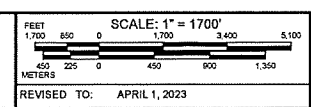


THIS MAP IS FOR ASSESSMENT PURPOSES. IT IS NOT VALID FOR LEGAL DESCRIPTION OR CONVEYANCE.
 THE HORIZONTAL DATUM IS THE MAINE STATE PLANE COORDINATE SYSTEM, NAD 83.
 ORIGINAL MAPPING BY JOHN E. O'DONNELL & ASSOCIATES, AUBURN, MAINE
 COMPLETION DATE 1970

REVISED & REPRINTED BY
CAI Technologies
Professional Mapping, Surveying & GIS Solutions
 11 PARKWAY DRIVE, LEWISBURG, TN 37088
 603.322.4542 • www.cai-tech.com

LEGEND

100 SCALE MAP	U1
500 SCALE MAP	R1



PROPERTY MAPS
OXFORD
 MAINE

INDEX
MAP



THIS MAP IS FOR ASSESSMENT PURPOSES. IT IS NOT VALID FOR LEGAL DESCRIPTION OR CONVEYANCE.
 THE HORIZONTAL DATUM IS THE MAINE STATE PLANE COORDINATE SYSTEM (NAD 83)
 ORIGINAL MAPPING BY JOHN E. O'DONNELL & ASSOCIATES, AUBURN, MAINE
 COMPLETION DATE: 1970

REVISED & REPRODUCED BY
CAI Technologies
 Precision Mapping. Intelligent Solutions.
 11 Peabody Street, Lebanon, NH 03551
 603.322.4540 • www.cai-tech.com

LEGEND

PARCEL NUMBER	3D	RIGHT OF WAY/EASEMENT	---
AREA	AC	COMMON OWNERSHIP	---
STREET NUMBER	88	WATER	---
RECORD DIMENSION	100'	SUBDIVISION LOT NO.	①
MATCHLINE	← ML →	WETLANDS	---

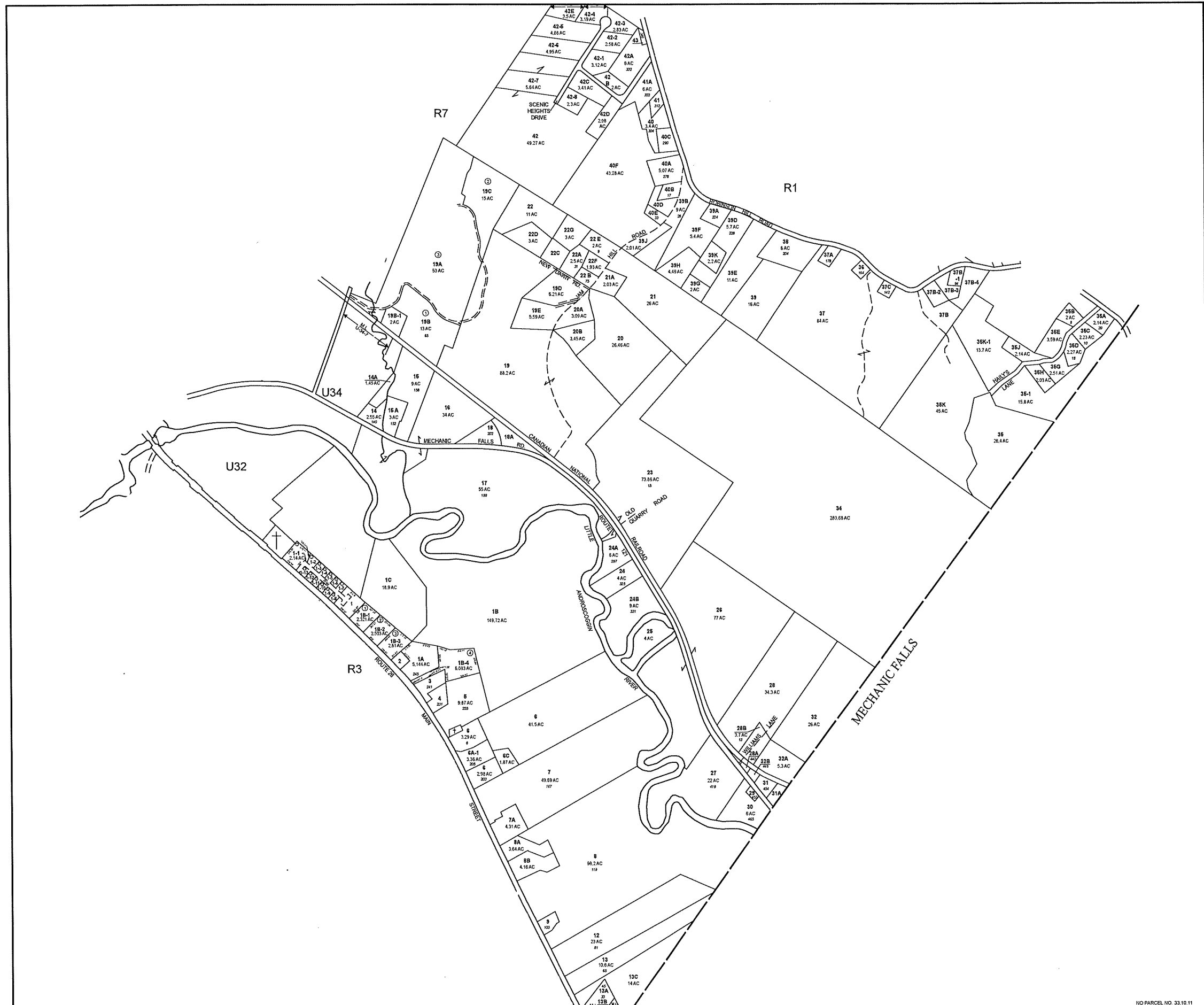
SCALE: 1" = 500'

REVISOR TO: APRIL 1, 2023

PROPERTY MAPS
OXFORD
 MAINE

INDEX DIAGRAM
 MAP NO. **R1**

NO PARCEL NO. 6



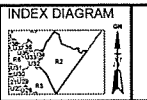
THIS MAP IS FOR ASSESSMENT PURPOSES. IT IS NOT VALID FOR LEGAL DESCRIPTION OR CONVEYANCE.
 THE HORIZONTAL DATUM IS THE MAINE STATE PLANE COORDINATE SYSTEM, NAD 83.
 ORIGINAL MAPPING BY JOHN E. O'CONNELL & ASSOCIATES, AUBURN, MAINE
 COMPLETION DATE: 1970

REVISED & REPRODUCED BY
CAI Technologies
 11 Parkview Street, Lisbon, NH 05555
 603.322.4543 • www.cai-tech.com

LEGEND	
PARCEL NUMBER	3D
AREA	AC
STREET NUMBER	88
RECORD DIMENSION	100'
MATCH LINE	M.L.
RIGHT OF WAY/ACCESS	—
COMMON OWNERSHIP	—
WATER	—
SUBDIVISION LOT NO.	①
WETLANDS	—

SCALE: 1" = 500'
 FEET: 0, 250, 500, 1,000, 1,500
 METERS: 0, 100, 200, 300
 REVISED TO: APRIL 1, 2023

PROPERTY MAPS
OXFORD
 MAINE



MAP NO.
R2

NO PARCEL NO. 33.10.11



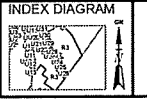
THIS MAP IS FOR ASSESSMENT PURPOSES. IT IS NOT VALID FOR LEGAL DESCRIPTION OR COVEYANCE.
 THE HORIZONTAL DATUM IS THE MAINE STATE PLANE COORDINATE SYSTEM, NAD 83.
 ORIGINAL MAPPING BY JOHN E. O'DONNELL & ASSOCIATES, AUBURN, MAINE
 COMPLETION DATE 1970

REVISED & REPRODUCED BY
CAI Technologies
 11 Pleasant Street, Littleton, NH 03561
 603.322.4542 • www.cai-tech.com

LEGEND	
PARCEL NUMBER	3D
AREA	AC
STREET NUMBER	88
RECORD DIMENSION	100
WATCH LINE	← ML →
RIGHT OF WAY ACCESS	---
COMMON DRAINAGE	---
WATER	---
SUBDIVISION LOT NO.	---
WETLANDS	---

SCALE: 1" = 500'
 FEET 0 250 500 1000 1500
 METERS 0 60 120 180 240 300
 REVISED TO: APRIL 1, 2023

PROPERTY MAPS
OXFORD
 MAINE



MAP NO.
R3

NO PARCEL NO 35.50.18.36.29.37



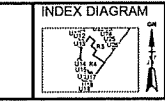
THIS MAP IS FOR ASSESSMENT PURPOSES. IT IS NOT VALID FOR LEGAL DESCRIPTION OR CONVEYANCE.
 THE HORIZONTAL DATUM IS THE MAINE STATE PLANE COORDINATE SYSTEM, NAD 83.
 ORIGINAL MAPPING BY JOHN E. O'DONNELL & ASSOCIATES, AUBURN, MAINE
 COMPLETION DATE 1970

REVISED & REPRODUCED BY
CAI Technologies
 11 Parkside Street, Littleton, NH 03561
 603 322 4540 • www.cai-tech.com

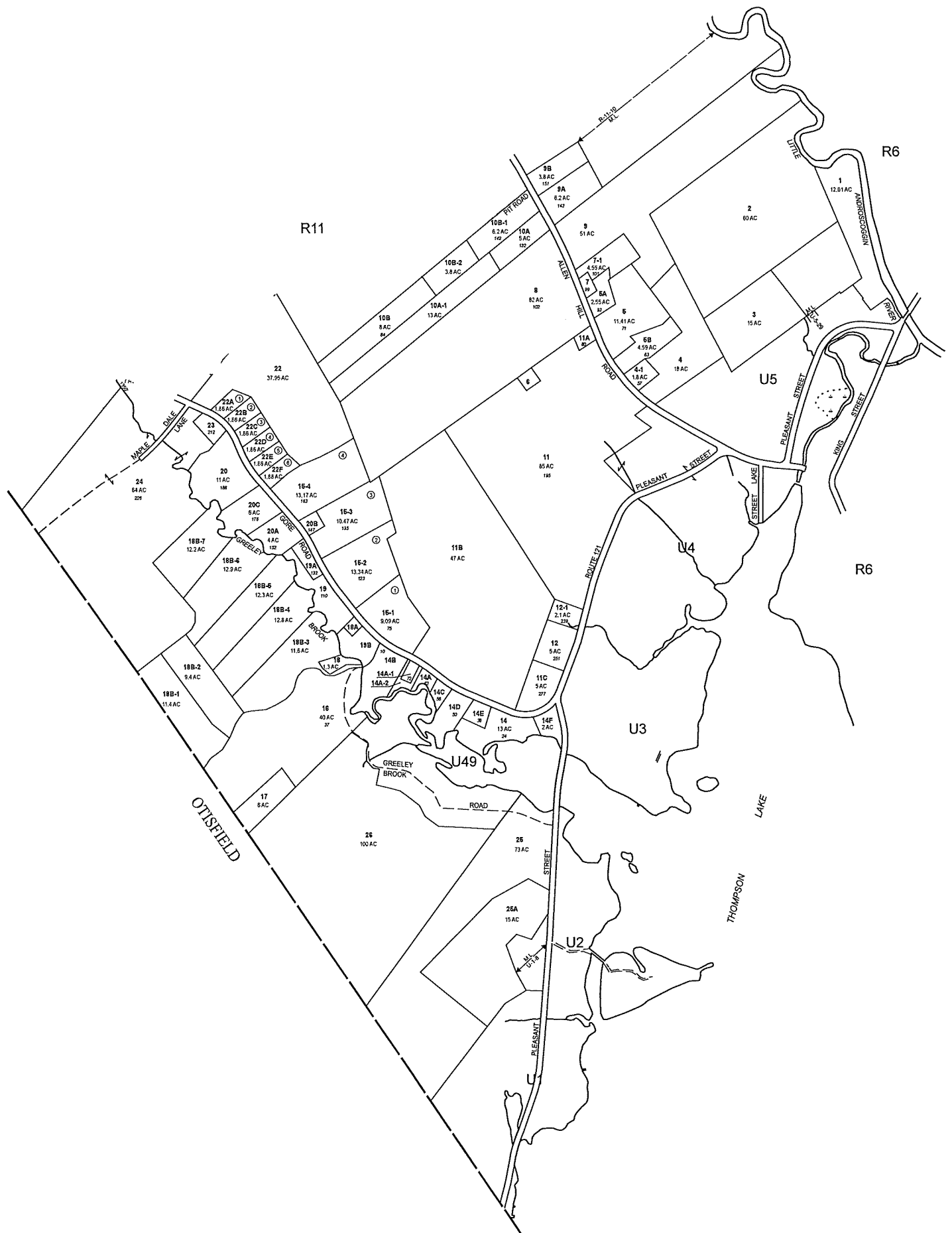
LEGEND	
PARCEL NUMBER	3D
AREA	AC
STREET NUMBER	68
RECORD DIMENSION	107
MATCH LINE	ML
RIGHT OF WAY/ACCESS	OR
COMMON OWNERSHIP	OR
WATER	W
SUBDIVISION LOT NO.	⓪
WETLANDS	W

SCALE: 1" = 500'
 FEET 500 250 0 500 1,000 1,500
 METERS 20 65 0 130 260 390
 REVISED TO: APRIL 1, 2023

PROPERTY MAPS
OXFORD
 MAINE



MAP NO.
R4



THIS MAP IS FOR ASSESSMENT PURPOSES. IT IS NOT VALID FOR LEGAL DESCRIPTION OR CONVEYANCE.
 THE HORIZONTAL DATUM IS THE MAINE STATE PLANE COORDINATE SYSTEM, MAD 83.
 ORIGINAL MAPPING BY JOHN E. O'DONNELL & ASSOCIATES, AUBURN, MAINE
 COMPLETION DATE 1970


REVISED & REPRODUCED BY
CAI Technologies
 Precision Mapping. Geographic Solutions.
 11 Park Street, Lebanon, NH 03561
 603.272.1543 • www.cai-tech.com

LEGEND

PARCEL NUMBER	3D	RIGHT OF WAY/ACCESS	---○---
AREA	AC	COMMON OWNERSHIP	---OR---
STREET NUMBER	EF	WATER	---W---
RECORD DIMENSION	100	SUBDIVISION LOT NO.	①
MATCH LINE	←ML→	WETLANDS	---W---

SCALE: 1" = 500'
 FEET: 0 250 500 1000 1500
 METERS: 0 65 130 260 390
 REVISED TO: APRIL 1, 2023

PROPERTY MAPS
OXFORD
 MAINE



NO PARCEL NO. 21,137
 MAP NO.
R5



THIS MAP IS FOR ASSESSMENT PURPOSES. IT IS NOT VALID FOR LEGAL DESCRIPTION OR CONVEYANCE.
 THE HORIZONTAL DATUM IS THE MAINE STATE PLANE
 COORDINATE SYSTEM, NAD 83
 ORIGINAL MAPPING BY JOHN E. O'DONNELL & ASSOCIATES, AUBURN, MAINE
 COMPLETION DATE: 1970

REVISED & REPRODUCED BY
CAI Technologies
 11 Peabody Street, Litchfield, NH 03251
 603.322.4540 • www.cai-tech.com

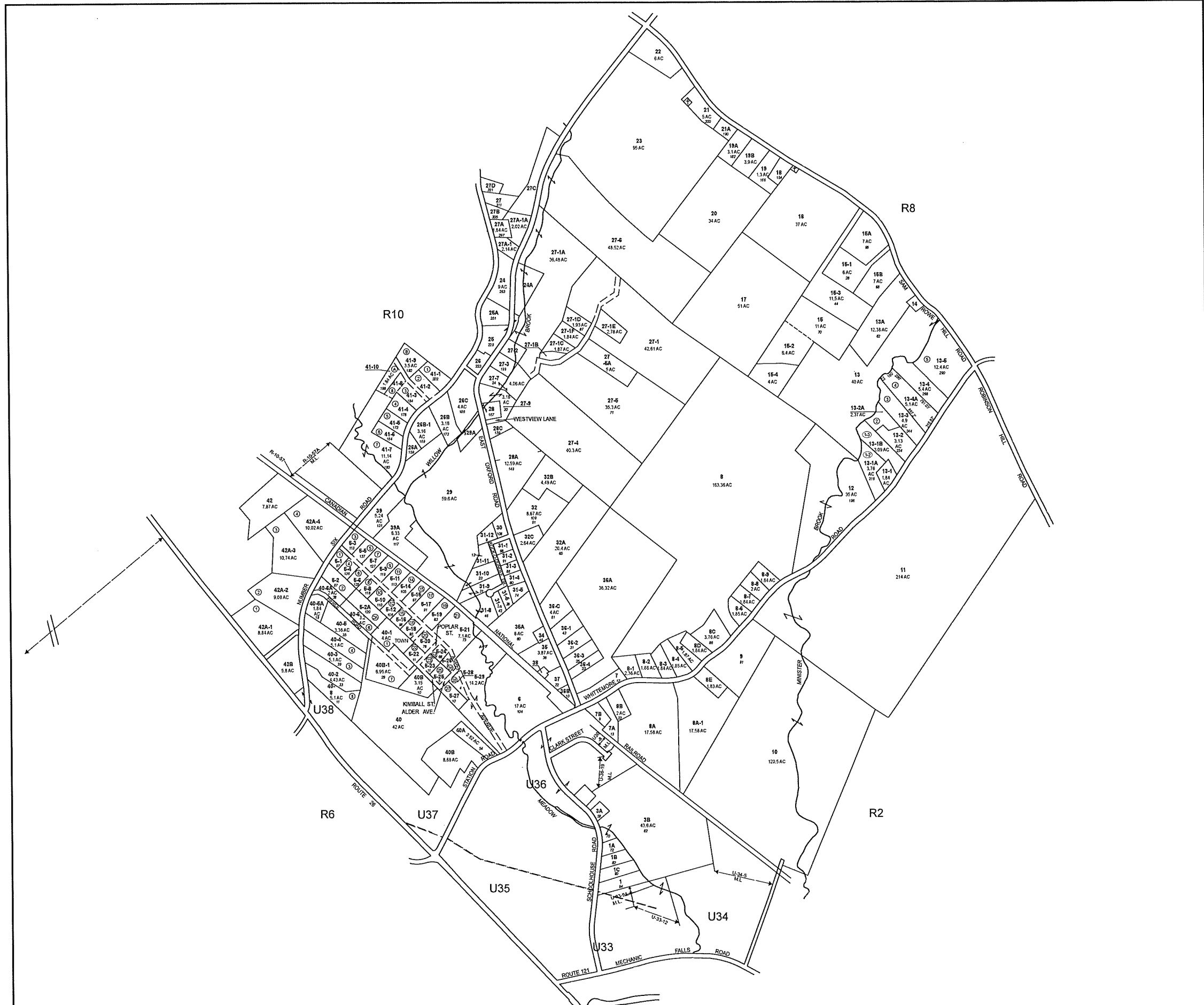
LEGEND	
PARCEL NUMBER	3D
AREA	AC
STREET NUMBER	69
RECORD DIMENSION	107
MATCH LINE	ML
RIGHT OF WAY/ACCESS	OR
COMMON OWNERSHIP	OC
WATER	OW
SUBDIVISION LOT NO.	SL
WETLANDS	WT

SCALE: 1" = 500'
 FEET: 0 250 500 1,000 1,500
 METERS: 0 65 130 200 300
 REVISED TO: APRIL 1, 2023

PROPERTY MAPS
OXFORD
 MAINE



MAP NO.
R6



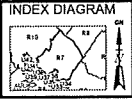
THIS MAP IS FOR ASSESSMENT PURPOSES. IT IS NOT VALID FOR LEGAL DESCRIPTION OR CONVEYANCE.
 THE HORIZONTAL DATUM IS THE MAINE STATE PLANE
 COORDINATE SYSTEM, NAD 83
 ORIGINAL MAPPING BY JOHN E. O'DONNELL & ASSOCIATES, AUBURN, MAINE
 COMPLETION DATE: 1970

REVISED & REPRODUCED BY
CAI Technologies
7700 St. Marguerite, #100, St. John's, NB A1B 4X6
 11 Princes Street, London, NW 2DZ
 800 337 4342 • www.cai-tech.com

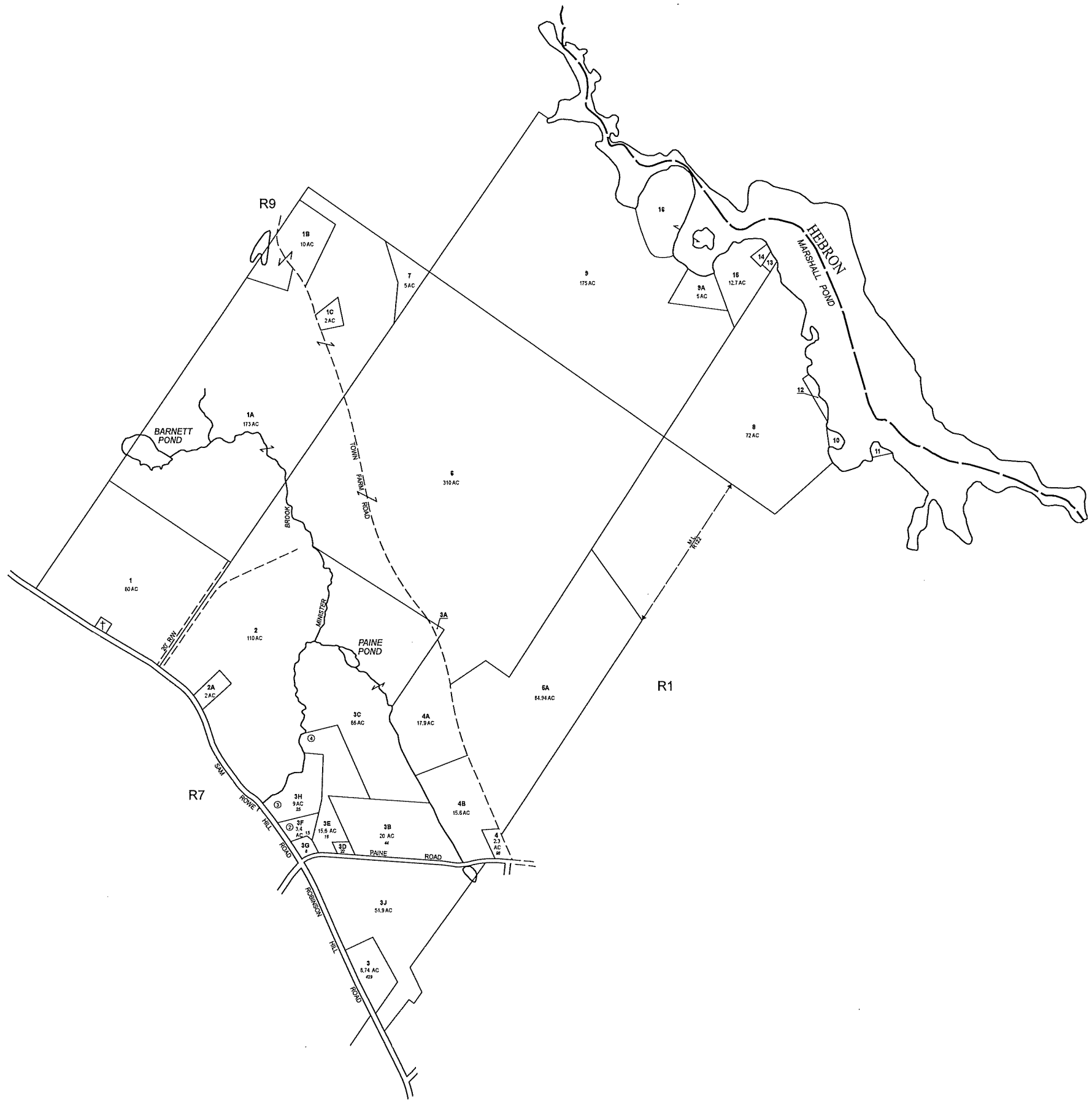
LEGEND	
PARCEL NUMBER	3D
AREA	AC
STREET NUMBER	88
RECORD DIMENSION	100
MATCH LINE	ML
RIGHT OF WAY/ACCESS	—
COMMON OWNERSHIP	—
WATER	—
SUBDIVISION LOT NO.	①
WETLANDS	—

SCALE: 1" = 500'
 FEET: 0 250 500 1,000 1,500
 METERS: 0 65 130 200 300
 REVISED TO: APRIL 1, 2023

PROPERTY MAPS
OXFORD
 MAINE



MAP NO.
R7



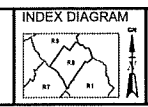
THIS MAP IS FOR ASSESSMENT PURPOSES. IT IS NOT VALID FOR LEGAL DESCRIPTION OR CONVEYANCE.
 THE HORIZONTAL DATUM IS THE MAINE STATE PLANE COORDINATE SYSTEM, NAD 83.
 ORIGINAL MAPPING BY JOHN E. O'DONNELL & ASSOCIATES, AUBURN, MAINE.
 COMPLETION DATE: 1970

REVISED & REPRODUCED BY
CAI Technologies
Professional Mapping & Geographic Information Systems
 11 Park Street, Lewiston, ME 04201
 202.522.4540 • www.cai-tech.com

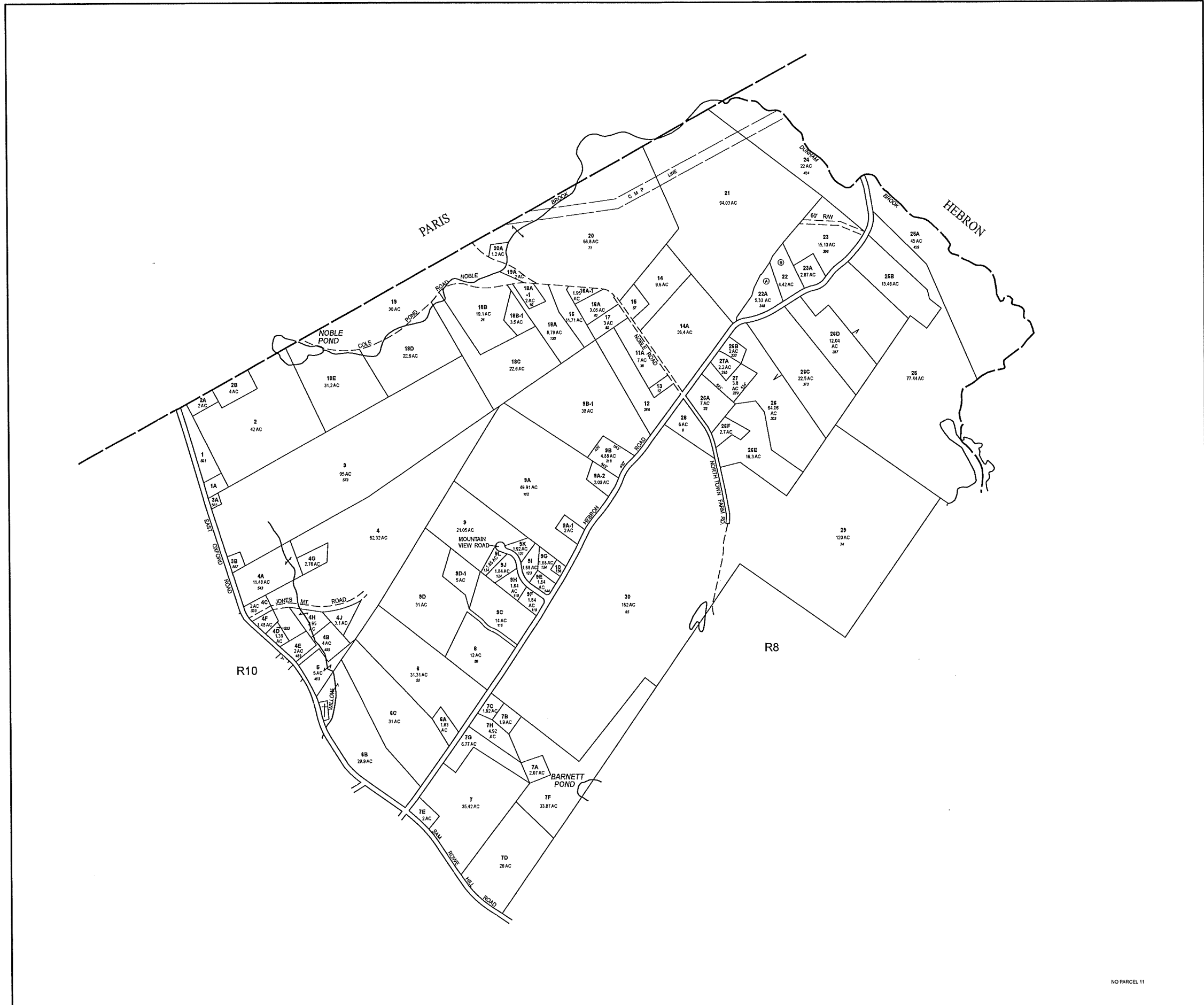
LEGEND	
FARCEL NUMBER	3D
AREA	AC
STREET NUMBER	88
RECORD DIMENSION	100
MATCH LINE	ML
RIGHT OF WAY/ACCESS	OR
COMMON OWNERSHIP	OR
WATER	W
SUBDIVISION LOT NO.	①
WETLANDS	W

SCALE: 1" = 500'
 FEET: 0 250 500 750 1000 1250 1500
 METERS: 0 65 130 195 260 325
 REVISED TO: APRIL 1, 2023

PROPERTY MAPS
OXFORD
 MAINE

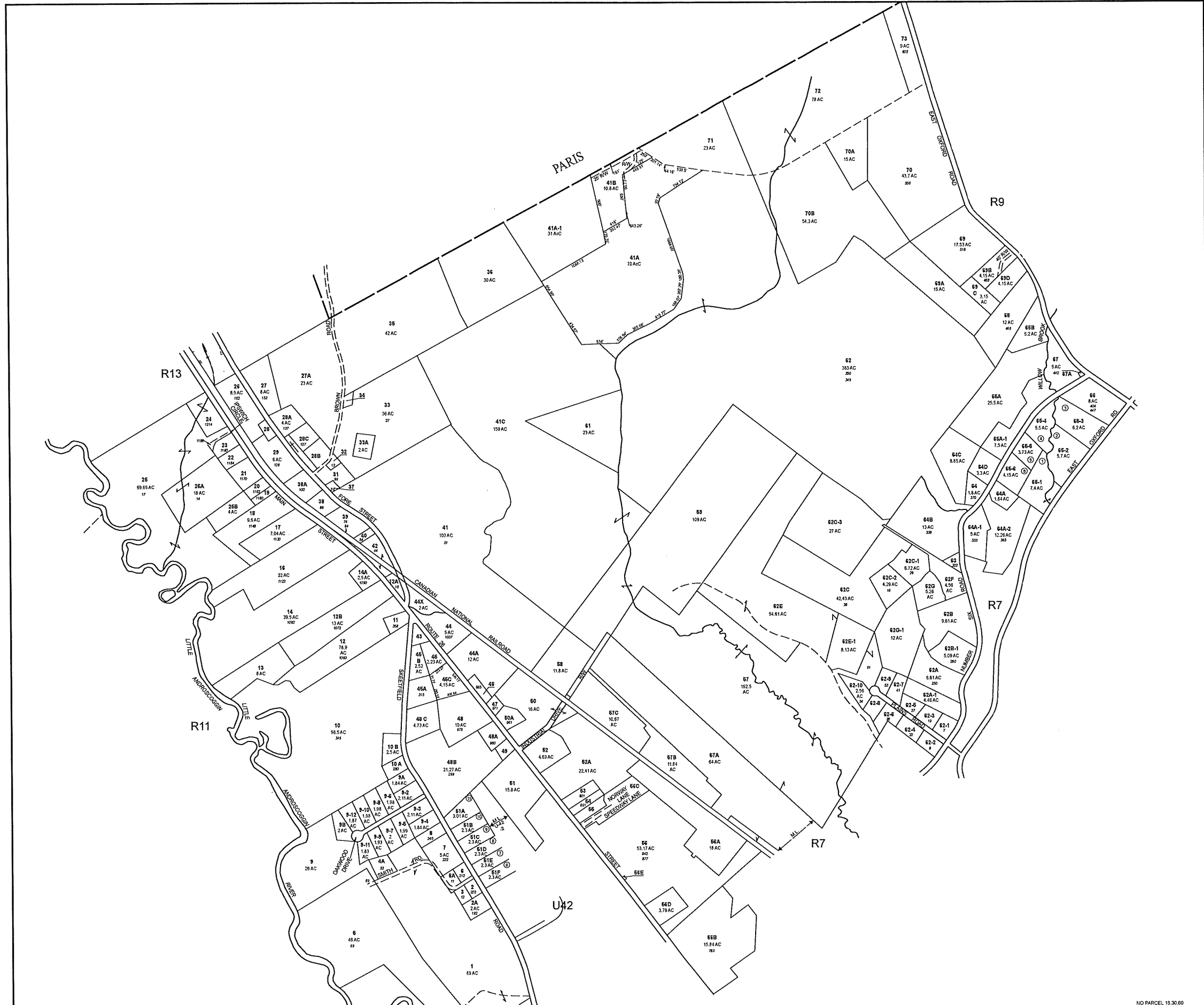


MAP NO.
R8



NO PARCEL 11

<p>THIS MAP IS FOR ASSESSMENT PURPOSES. IT IS NOT VALID FOR LEGAL DESCRIPTION OR CONVEYANCE.</p> <p>THE HORIZONTAL DATUM IS THE MAINE STATE PLANE COORDINATE SYSTEM, NAD 83</p> <p>ORIGINAL MAPPING BY JOHN E. O'DONNELL & ASSOCIATES, AUBURN, MAINE</p> <p>COMPLETION DATE: 1970</p>	<p>REVISED & REPRODUCED BY</p> <p>CAI Technologies Professional Mapping Group, Inc.</p> <p>11 Pleasant Street, Lincoln, NH 03251 603.332.4543 • www.cai-tech.com</p>	<p>LEGEND</p> <p>PARCEL NUMBER 3D</p> <p>AREA AC</p> <p>STREET NUMBER 88</p> <p>RECORD DIMENSION 100'</p> <p>MATCH LINE ML</p> <p>RIGHT OF WAY/ACCESS </p> <p>COMMON OWNERSHIP </p> <p>WATER </p> <p>SUBDIVISION LOT NO </p> <p>WETLANDS </p>	<p>SCALE: 1" = 500'</p> <p>FEET: 0 250 500 1,000 1,500</p> <p>METERS: 0 65 130 200 300</p> <p>REVISED TO: APRIL 1, 2023</p>	<p>PROPERTY MAPS</p> <p>OXFORD</p> <p>MAINE</p>	<p>INDEX DIAGRAM</p> <p>MAP NO.</p> <p>R9</p>
---	---	--	---	--	--



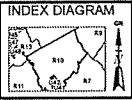
THIS MAP IS FOR ASSESSMENT PURPOSES. IT IS NOT VALID FOR LEGAL DESCRIPTION OR CONVEYANCE.
 THE HORIZONTAL DATUM IS THE MAINE STATE PLANE
 COORDINATE SYSTEM, NAD 83
 ORIGINAL MAPPING BY JOHN E. O'DONNELL & ASSOCIATES, AUBURN, MAINE
 COMPLETION DATE 1970

REVISED & REPRODUCED BY
CAI Technologies
 774.463.3899 / 774.463.9122
 11 Parkside Street, Lewiston, ME 04240
 800.332.4343 / www.cai-tech.com

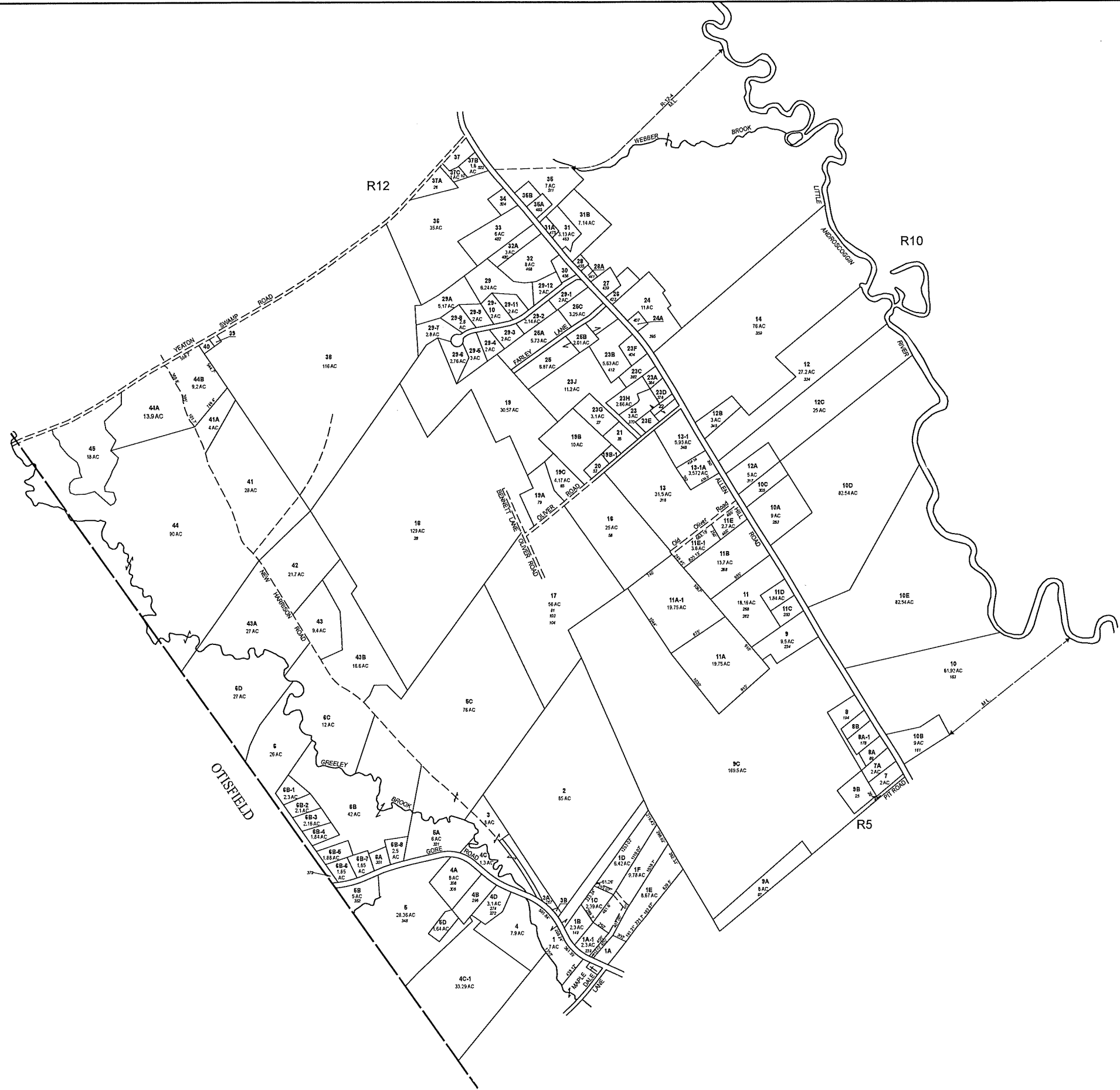
LEGEND	
PARCEL NUMBER	3D
AREA	AC
STREET NUMBER	88
RECORD DIMENSION	100
MATCH LINE	ML
RIGHT OF WAY/ACCESS	---
COMMON OWNERSHIP	---
WATER	---
SUBDIVISION LOT NO.	---
WETLANDS	---

SCALE: 1" = 500'
 FEET 0 200 400 600 800 1,000 1,500
 METERS 0 60 120 180 240 300
 REVISED TO: APRIL 1, 2023

PROPERTY MAPS
OXFORD
 MAINE




NO PARCEL 15.30.60
 MAP NO.
R10



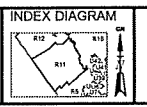
THIS MAP IS FOR ASSESSMENT PURPOSES. IT IS NOT VALID FOR LEGAL DESCRIPTION OR CONVEYANCE.
 THE HORIZONTAL DATUM IS THE MAINE STATE PLANE COORDINATE SYSTEM, NAD 83.
 ORIGINAL MAPPING BY JOHN E. O'DONNELL & ASSOCIATES, AUBURN, MAINE
 COMPLETION DATE: 1970

REVISED & REPRODUCED BY
CAI Technologies
775-200-MapInfo Group 2000
 11 Peabody Street, Lebanon, NH 03551
 603-322-4343 • www.cai-tech.com

LEGEND	
PARCEL NUMBER	3D
AREA	AC
STREET NUMBER	88
RECORD DIMENSION	100
MATCHLINE	ML
RIGHT OF WAY ACCESS	---
COMMON OWNERSHIP	OR
WATER	W
SUBDIVISION LOT NO.	Ⓢ
WETLANDS	W

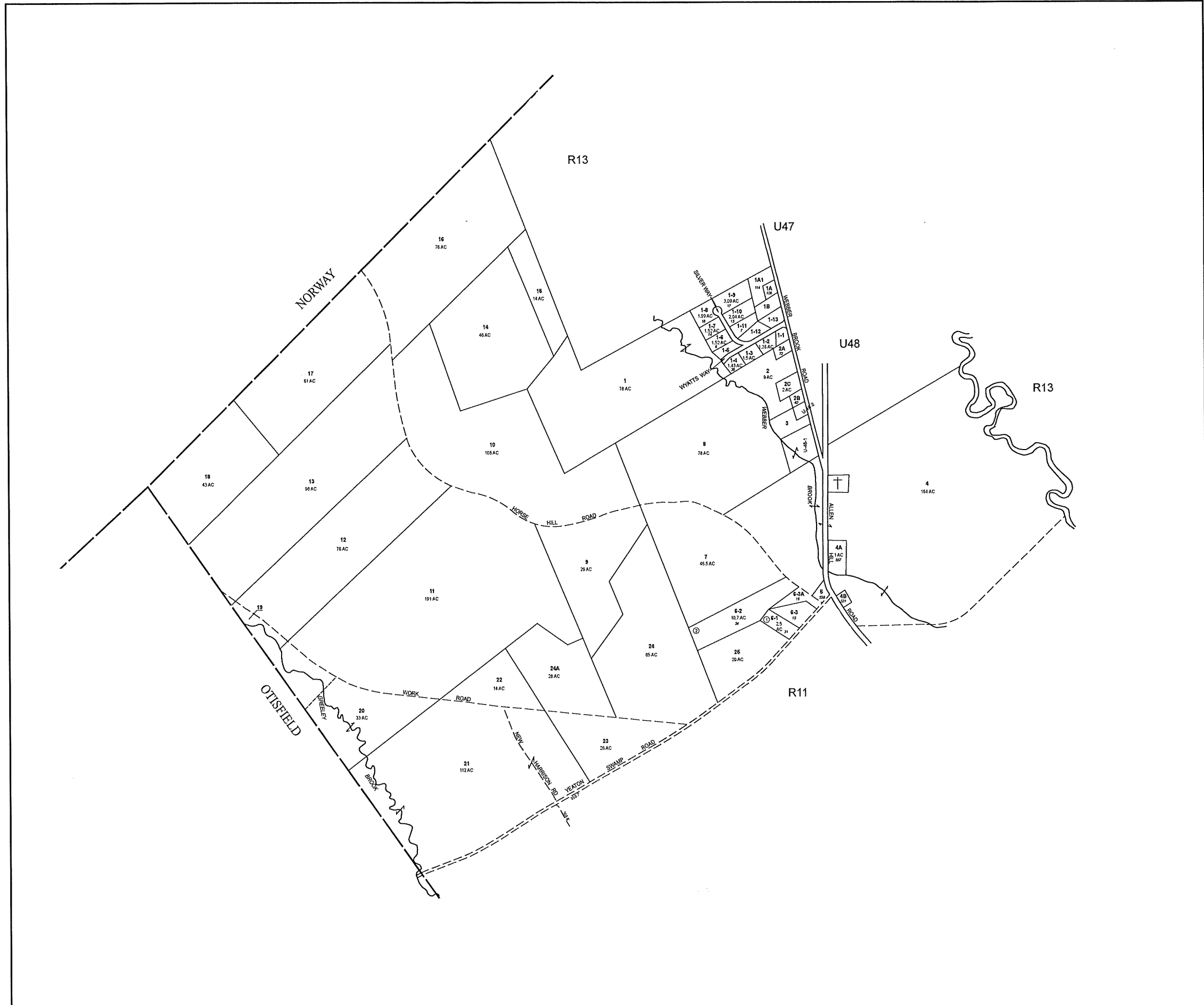


PROPERTY MAPS
OXFORD
 MAINE



MAP NO.
R11

NO PARCEL 15



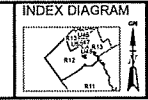
THIS MAP IS FOR ASSESSMENT PURPOSES. IT IS NOT VALID FOR LEGAL DESCRIPTION OR CONVEYANCE.
 THE HORIZONTAL DATUM IS THE MAINE STATE PLANE
 COORDINATE SYSTEM, NAD 83.
 ORIGINAL MAPPING BY JOHN E. O'DONNELL & ASSOCIATES, AUBURN, MAINE
 COMPLETION DATE 1970

REVISED & REPRODUCED BY
CAI Technologies
Professional Mapping Since 1970
 17 Pleasant Street, Lewiston, ME 04241
 803.522.4540 • www.cai-tech.com

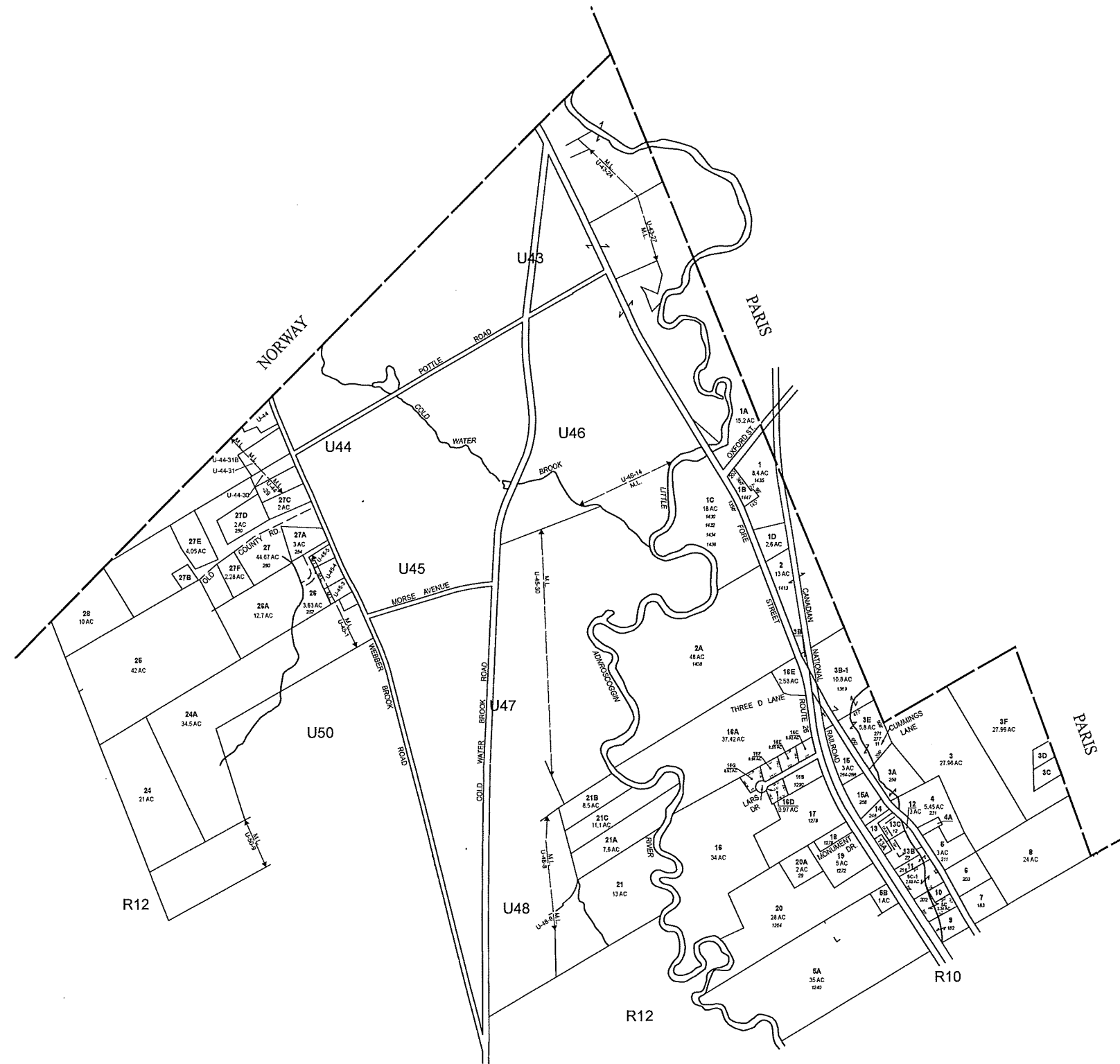
LEGEND	
PARCEL NUMBER	3D
AREA	AC
STREET NUMBER	88
RECORD DIMENSION	100
MATCH LINE	— —
RIGHT OF WAY/ACCESS	— —
COMMON OWNERSHIP	— —
WATER	— —
SUBDIVISION LOT NO.	①
WETLANDS	— —

SCALE: 1" = 500'
 FEET 0 250 500 1000 1500
 METERS 0 65 130 260 390
 REVISED TO: APRIL 1, 2023

PROPERTY MAPS
OXFORD
 MAINE



MAP NO.
R12



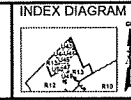
THIS MAP IS FOR ASSESSMENT PURPOSES. IT IS NOT VALID FOR LEGAL DESCRIPTION OR CONVEYANCE.
 THE HORIZONTAL DATUM IS THE MAINE STATE PLANE COORDINATE SYSTEM, NAD 83
 ORIGINAL MAPPING BY JOHN E. O'DONNELL & ASSOCIATES, AUBURN, MAINE
 COMPLETION DATE: 1970

REVISED & REPRODUCED BY
CAI Technologies
 Division of MapInfo Technology Solutions
 11 Pearl Street, Lisbon, NH 03551
 603.224.4341 • www.cai-tech.com

LEGEND	
FARCEL NUMBER	3D
AREA	AC
STREET NUMBER	ES
RECORD DIMENSION	107
MATCH LINE	ML
RIGHT OF WAY ACCESS	OR
COMMON OWNERSHIP	OR
WATER	OR
SUBDIVISION LOT NO.	OR
WETLANDS	OR

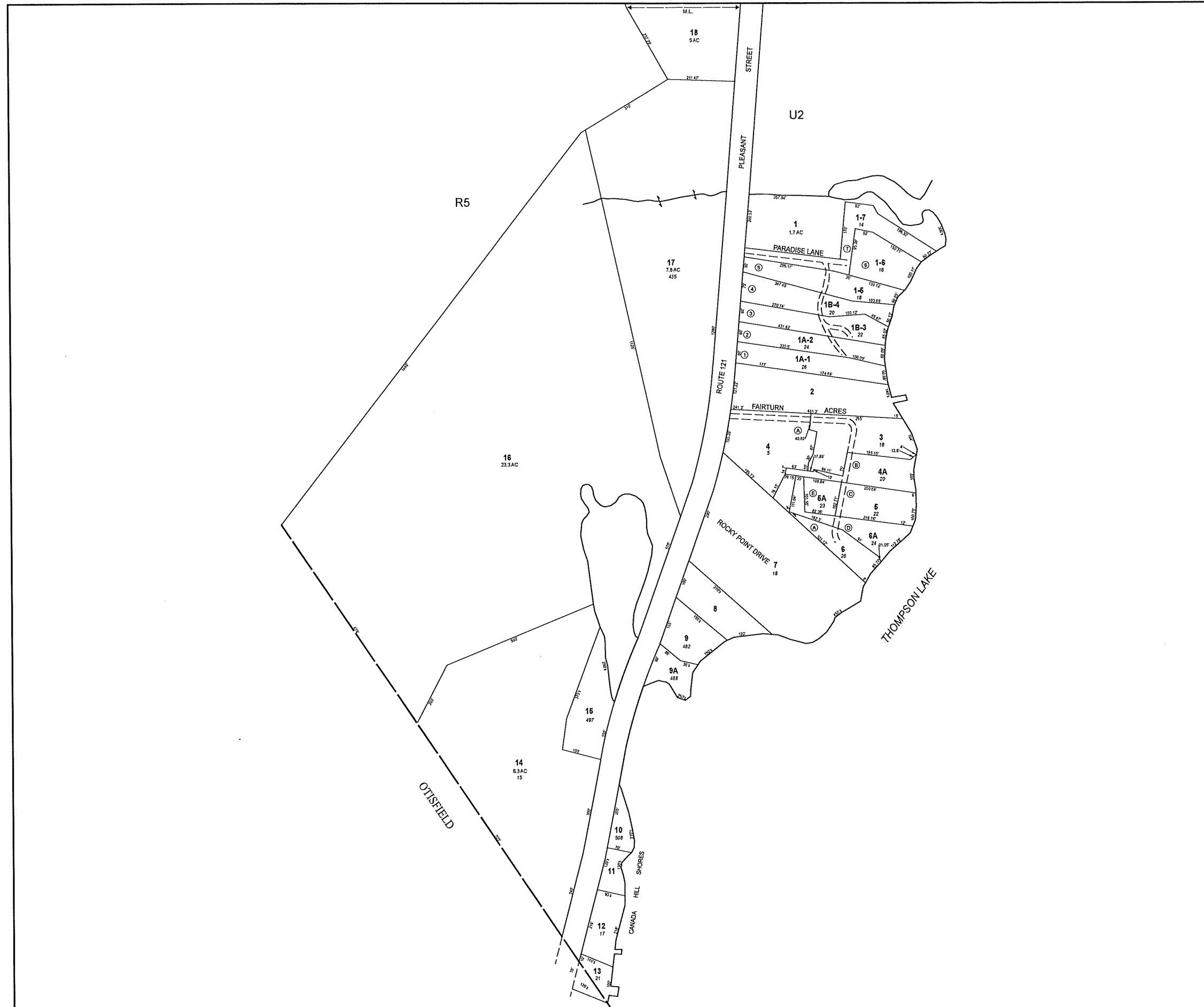
SCALE: 1" = 500'
 FEET: 0 250 500 1,000 1,500
 METERS: 0 130 260 390
 REVISED TO: APRIL 1, 2023

PROPERTY MAPS
OXFORD
 MAINE



MAP NO.
R13

NO PARCEL 22.23



THIS MAP IS FOR ASSESSMENT PURPOSES. IT IS NOT VALID FOR LEGAL DESCRIPTION OR CONVEYANCE.
 THE HORIZONTAL DATUM IS THE MAINE STATE PLANE COORDINATE SYSTEM, 11AD 83.
 ORIGINAL MAPPING BY JOHN E. O'DONNELL & ASSOCIATES, AUBURN, MAINE
 COMPLETION DATE: 1970

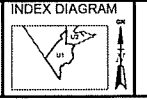
REVISED & REPRODUCED BY
CAI Technologies
 Precision Mapping. Strategic Solutions.
 11 Pleasant Street, Lisbon, ME 05451
 603.222.4343 • www.caitech.com

PARCEL NUMBER 3D
 AREA AC
 STREET NUMBER 88
 RECORD DIMENSION 102
 MATCH LINE MLL

LEGEND
 RIGHT OF WAY/ACCESS 65
 COMMON OWNERSHIP OR
 WATER W
 SUBDIVISION LOT NO 10
 WETLANDS W

SCALE: 1" = 100'
 FEET 100 50 0 100 200 300
 METERS 25 12.5 0 25 50 75
 REVISED TO: APRIL 1, 2023

PROPERTY MAPS
OXFORD
 MAINE



MAP NO.
U1



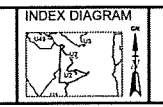
THIS MAP IS FOR ASSESSMENT PURPOSES. IT IS NOT VALID FOR LEGAL DESCRIPTION OR CONVEYANCE.
 THE HORIZONTAL DATUM IS THE MAINE STATE PLANE
 COORDINATE SYSTEM, NAD 83
 ORIGINAL MAPPING BY JOHN E. O'DONNELL & ASSOCIATES, AUBURN, MAINE
 COMPLETION DATE: 1970

REVISED & REPRODUCED BY
CAI Technologies
 11 Pleasant Street, Lewiston, ME 04201
 803.222.4543 • www.cai-tech.com

LEGEND	
PARCEL NUMBER	3D
AREA	AC
STREET NUMBER	88
RECORD DIMENSION	100
MATCHLINE	←→
RIGHT OF WAY/ACCESS	--- 60' ---
COMMON OWNERSHIP	OR
WATER	○
SUBDIVISION LOT NO.	①
WETLANDS	~

SCALE: 1" = 100'
 FEET: 0 50 100 150 200 250 300
 METERS: 0 25 50 75
 REVISED TO: APRIL 1, 2023

PROPERTY MAPS
OXFORD
 MAINE



MAP NO.
U2



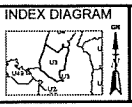
THIS MAP IS FOR ASSESSMENT PURPOSES IT IS NOT VALID FOR LEGAL DESCRIPTION OR COVEYANCE.
 THE HORIZONTAL DATUM IS THE MAINE STATE PLANE COORDINATE SYSTEM, NAD 83
 ORIGINAL MAPPING BY JOHN E. O'DONNELL & ASSOCIATES, AUBURN, MAINE
 COMPLETION DATE: 1970

REVISED & REPRODUCED BY
CAI Technologies
 11 Pleasant Street, Lewiston, ME 04241
 800.222.4543 • www.cai-tech.com

LEGEND	
PARCEL NUMBER	3D
AREA	AC
STREET NUMBER	68
RECORD DIMENSION	100'
MATCH LINE	ML
RIGHT OF WAY/ACCESS	OR
COMMON OWNERSHIP	OR
WATER	OR
SUBDIVISION LOT NO.	OR
WETLANDS	OR

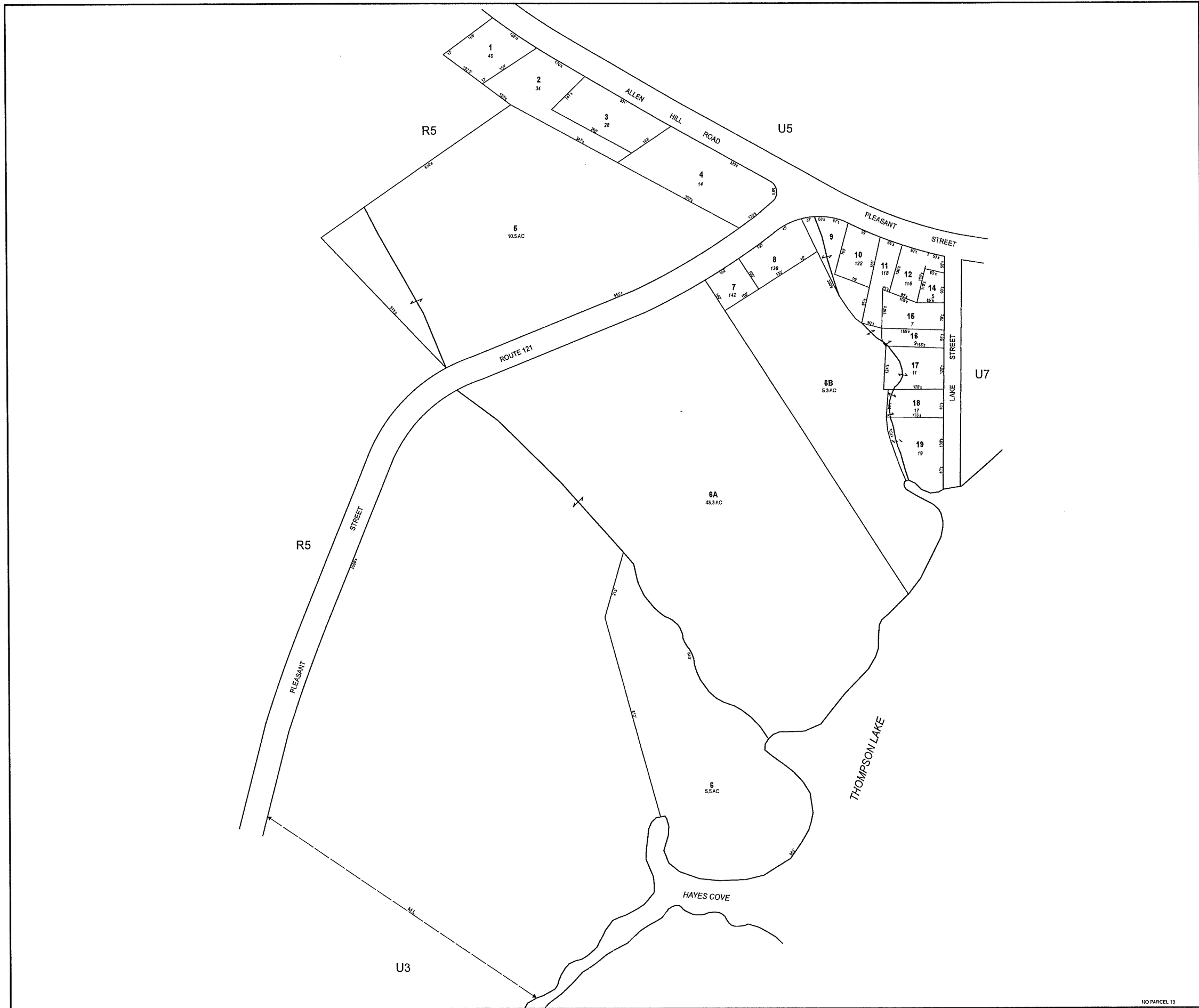
SCALE: 1" = 100'
 FEET: 0 50 100 200 300
 METERS: 0 12.5 25 50 75
 REVISED TO: APRIL 1, 2023

PROPERTY MAPS
OXFORD
 MAINE



MAP NO.
U3

NO PARCEL 77.75



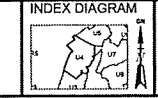
THIS MAP IS FOR ASSESSMENT PURPOSES IT IS NOT VALID FOR LEGAL DESCRIPTION OR CONVEYANCE
 THE HORIZONTAL DATUM IS THE MAINE STATE PLANE COORDINATE SYSTEM, NAD 83
 ORIGINAL MAPPING BY JOHN E. O'DONNELL & ASSOCIATES, AUBURN, MAINE
 COMPLETION DATE 1970

REVISED & REPRODUCED BY
CAI Technologies
 11 Pleasant Street, Lisbon, NH 03551
 603.222.4160 - www.cai-tech.com

LEGEND	
PARCEL NUMBER	3D
AREA	AC
STREET NUMBER	88
RECORD DIMENSION	100
MATCH LINE	ML
RIGHT OF WAY/ACCESS	OR
COMMON OWNERSHIP	OR
WATER	OR
SUBDIVISION LOT NO.	OR
WETLANDS	OR

SCALE: 1" = 100'
 FEET: 0 50 100 200 300
 METERS: 0 12.5 25 50 75
 REVISED TO: APRIL 1, 2023

PROPERTY MAPS
OXFORD
 MAINE



NO PARCEL 13
 MAP NO.
U4



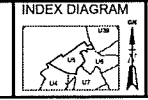
THIS MAP IS FOR ASSESSMENT PURPOSES. IT IS NOT VALID FOR LEGAL DESCRIPTION OR CONVEYANCE.
 THE HORIZONTAL DATUM IS THE MAINE STATE PLANE COORDINATE SYSTEM, NAD 83.
 ORIGINAL MAPPING BY JOHN E. O'DONNELL & ASSOCIATES, AUBURN, MAINE
 COMPLETION DATE: 1970

REVISED & REPRODUCED BY
CAI Technologies
 11 Pleasant Street, Lewiston, ME 03551
 800.322.4543 • www.cai-tech.com

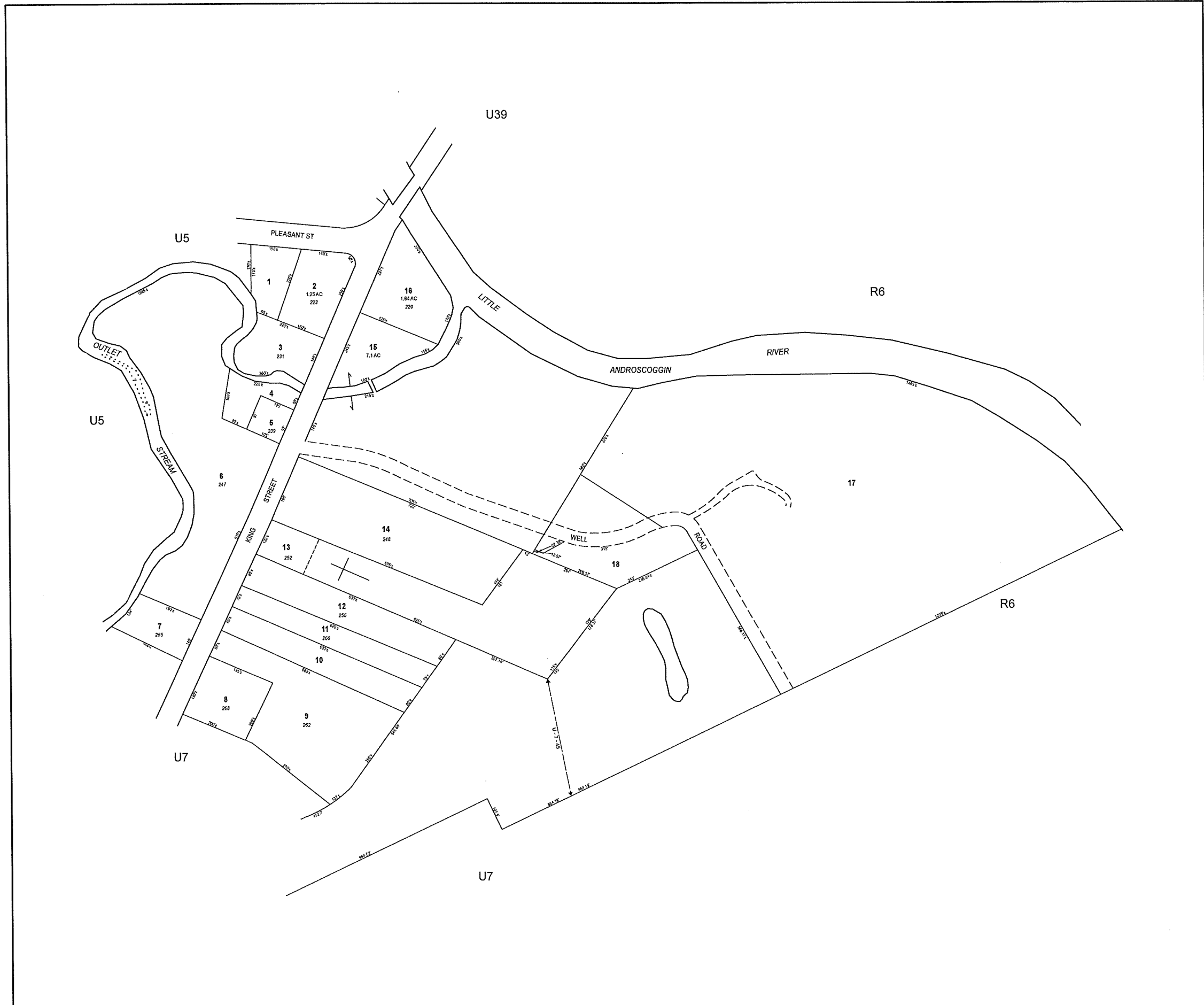
LEGEND
 PARCEL NUMBER 3D
 AREA AC
 STREET NUMBER 88
 RECORD DIMENSION 100
 MATCH LINE ML
 RIGHT OF WAY ACCESS OR
 COMMON OWNERSHIP CO
 WATER W
 SUBDIVISION LOT NO S
 WETLANDS W

SCALE: 1" = 100'
 FEET: 0 50 100 200 300
 METERS: 0 12.5 25 50 75
 REVISED TO: APRIL 1, 2023

PROPERTY MAPS
OXFORD
 MAINE



NO PARCEL 6.9.25
 MAP NO.
U5



THIS MAP IS FOR ASSESSMENT PURPOSES. IT IS NOT VALID FOR LEGAL DESCRIPTION OR CONVEYANCE.
 THE HORIZONTAL DATUM IS THE MAINE STATE PLANE COORDINATE SYSTEM, NAD 83.
 ORIGINAL MAPPING BY JOHN E. O'DONNELL & ASSOCIATES, AUBURN, MAINE
 COMPLETION DATE: 1970

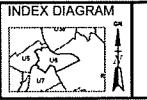
REVISED & REPRODUCED BY
CAI Technologies
11 Parkview Street, Lewiston, ME 04240
 800.332.4343 • www.cai-tech.com

FARCEL NUMBER	3D
AREA	AC
STREET NUMBER	88
RECORD DIMENSION	100'
MATCH LINE	ML

RIGHT OF WAY/ACCESS	3D
COMMON OWNERSHIP	OR
WATER	OR
SUBDIVISION LOT NO.	100'
WETLANDS	WETLANDS

SCALE: 1" = 100'
 FEET: 0 50 100 200 300
 METERS: 0 25 50 75
 REVISED TO: APRIL 1, 2023

PROPERTY MAPS
OXFORD
 MAINE



MAP NO.
U6



NO PARCEL 31,32,33,34,35,36,48,52,21,23,18,20,30,37

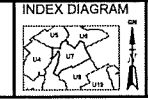
THIS MAP IS FOR ASSESSMENT PURPOSES. IT IS NOT VALID FOR LEGAL DESCRIPTION OR CONVEYANCE.
 THE HORIZONTAL DATUM IS THE MAINE STATE PLANE COORDINATE SYSTEM, NAD 83.
 ORIGINAL MAPPING BY JOHN E. O'DONNELL & ASSOCIATES, AUBURN, MAINE
 COMPLETION DATE 1970

REVISED & REPRODUCED BY
CAI Technologies
 11 Pleasant Street, Lewiston, NH 03241
 603.332.4543 • www.cai-tech.com

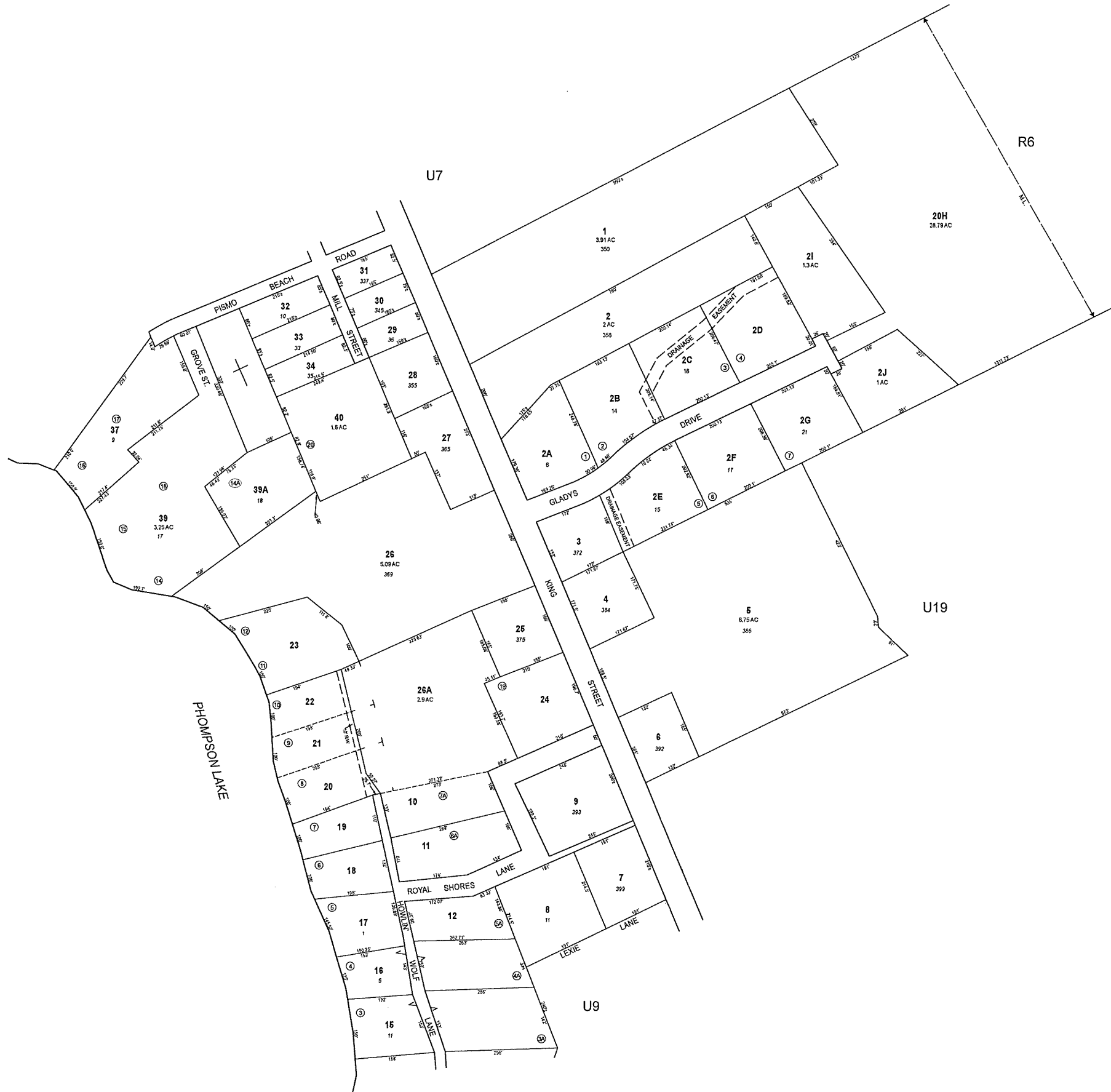
LEGEND	
PARCEL NUMBER	3D
AREA	AC
STREET NUMBER	88
RECORD DIMENSION	100'
WATCH LINE	ML
RIGHT OF WAY/ACCESS	OR
COMMON OWNERSHIP	OR
WATER	W
SUBDIVISION (LDT NO)	①
WETLANDS	W

SCALE: 1" = 100'
 FEET 0 100 200 300
 METERS 0 25 50 75
 REVISED TO: APRIL 1, 2023

PROPERTY MAPS
OXFORD
 MAINE



MAP NO.
U7



THIS MAP IS FOR ASSESSMENT PURPOSES. IT IS NOT VALID FOR LEGAL DESCRIPTION OR CONVEYANCE.
 THE HORIZONTAL DATUM IS THE MAINE STATE PLANE COORDINATE SYSTEM, NAD 83.
 ORIGINAL MAPPING BY JOHN E. O'DONNELL & ASSOCIATES, AUBURN, MAINE
 COMPLETION DATE: 1970

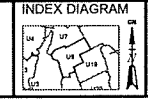
REVISED & REPRODUCED BY
CAI Technologies
 11 Pleasant Street, Lisbon, NH 03551
 603.222.4140 • www.cai-tech.com

LEGEND

PARCEL NUMBER	3D	RIGHT OF WAY/ACCESS	---
AREA	AC	COMMON OWNERSHIP	---
STREET NUMBER	28	WATER	---
RECORD DIMENSION	100'	SUBDIVISION LOT NO.	①
MATCH LINE	← ML →	WETLANDS	---

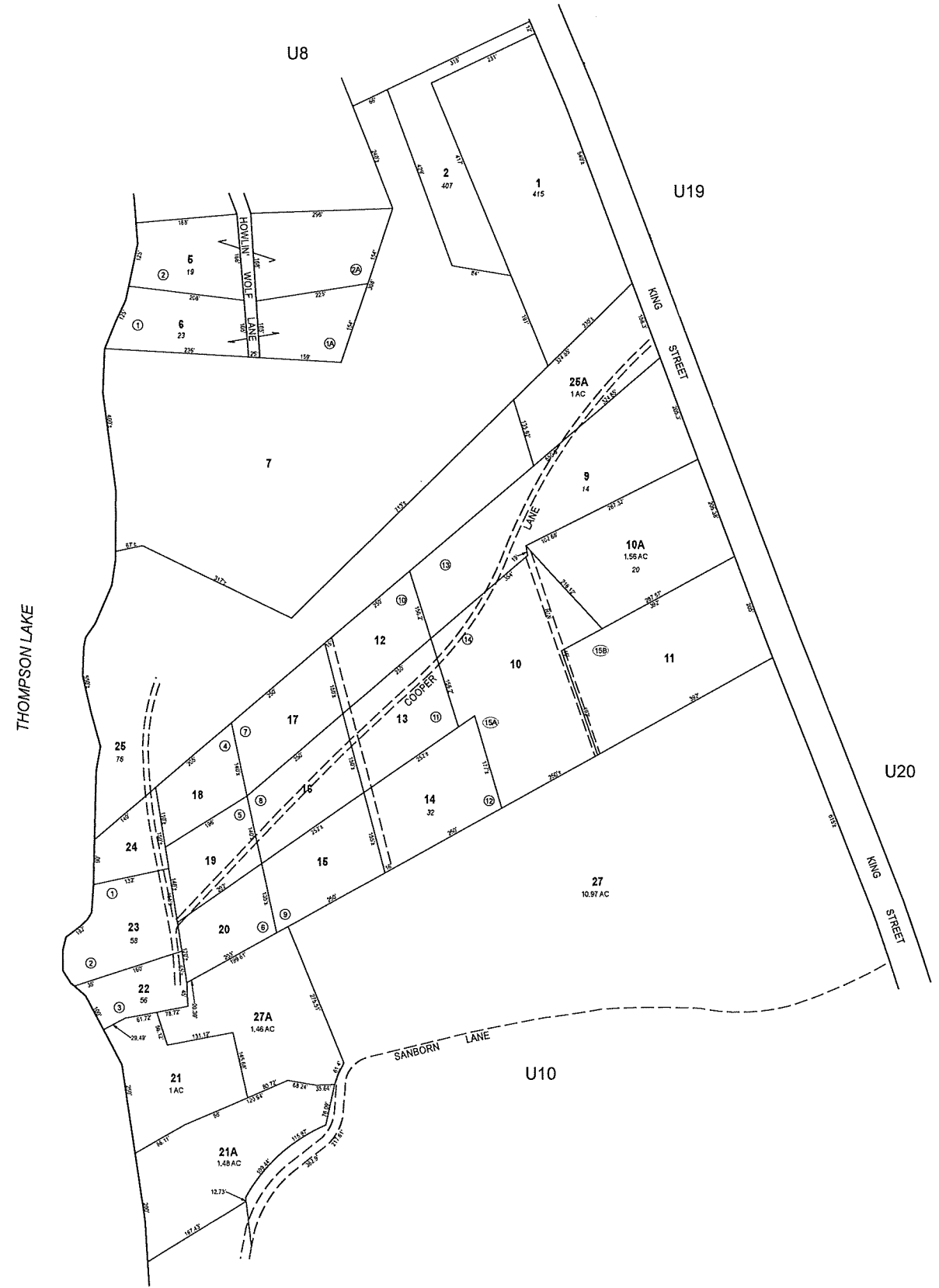
SCALE: 1" = 100'
 FEET: 0 50 100 200 300
 METERS: 0 12.5 25 50 75
 REVISED TO: APRIL 1, 2023

PROPERTY MAPS
OXFORD
 MAINE



MAP NO.
U8

NO PARCEL 35,36,38



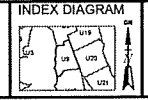
THIS MAP IS FOR ASSESSMENT PURPOSES. IT IS NOT VALID FOR LEGAL DESCRIPTION OR CONVEYANCE.
 THE HORIZONTAL DATUM IS THE MAINE STATE PLANE
 COORDINATE SYSTEM, NAD 83
 ORIGINAL MAPPING BY JOHN E. O'DONNELL & ASSOCIATES, AUBURN, MAINE
 COMPLETION DATE: 1970

REVISED & REPRODUCED BY
CAI Technologies
 11 Pleasant Street, Litchfield, MA 01561
 800.322.4342 • www.cai-tech.com

LEGEND	
PARCEL NUMBER	3D
AREA	AC
STREET NUMBER	59
RECORD DIMENSION	100
WATCH LINE	ML
RIGHT OF WAY/ACCESS	60'
COMMON OWNERSHIP	OR
WATER	W
SUBDIVISION LOT NO.	100
WETLANDS	W

FEET SCALE: 1" = 100'
 METERS
 REVISIONS TO: APRIL 1, 2023

PROPERTY MAPS
OXFORD
 MAINE



MAP NO.
U9

NO PARCEL 8.3.4



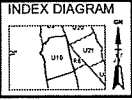
THIS MAP IS FOR ASSESSMENT PURPOSES. IT IS NOT VALID FOR LEGAL DESCRIPTION OR CONVEYANCE.
 THE HORIZONTAL DATUM IS THE MAINE STATE PLANE
 COORDINATE SYSTEM, NAD 83
 ORIGINAL MAPPING BY JOHN E. O'DONNELL & ASSOCIATES, AUBURN, MAINE
 COMPLETION DATE: 1970

REVISED & REPRODUCED BY
CAI Technologies
 11 Pickett Street, Lisbon, ME 04251
 603 332 4543 - www.caitech.com

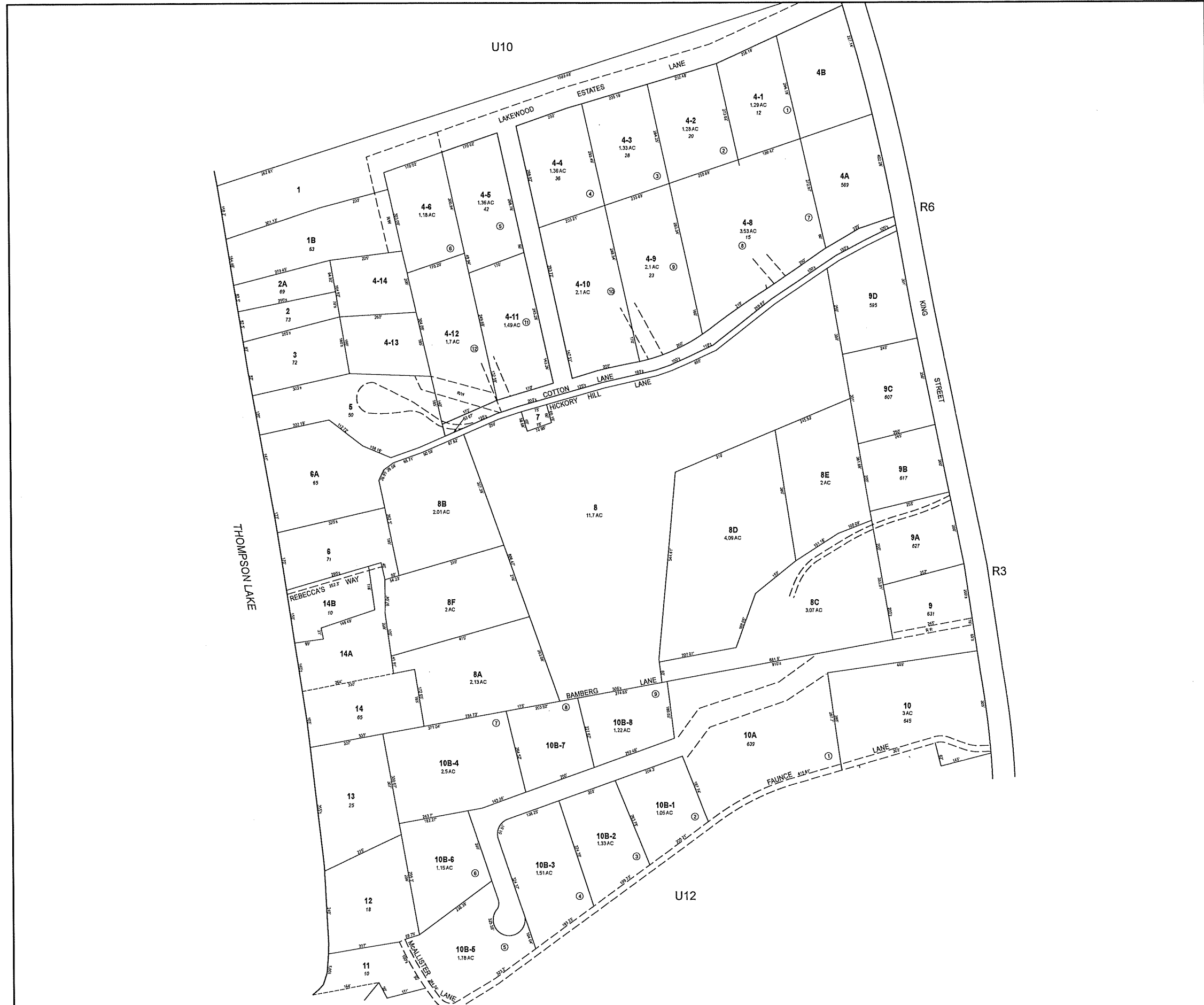
LEGEND	
PARCEL NUMBER	3D
AREA	AC
STREET NUMBER	88
RECORD DIMENSION	102
MATCH LINE	ML
RIGHT OF WAY/ACCESS	---○---
COMMON OWNERSHIP	---OR---
WATER	---W---
SUBDIVISION LOT NO.	①
WETLANDS	---W---

SCALE: 1" = 100'
 FEET: 0 50 100 150 200 250 300
 METERS: 0 12.5 25 50 75
 REVISED TO: APRIL 1, 2023

PROPERTY MAPS
OXFORD
 MAINE



MAP NO.
U10



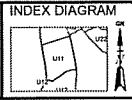
THIS MAP IS FOR ASSESSMENT PURPOSES. IT IS NOT VALID FOR LEGAL DESCRIPTION OR CONVEYANCE.
 THE HORIZONTAL DATUM IS THE MAINE STATE PLANE COORDINATE SYSTEM, NAD 83.
 ORIGINAL MAPPING BY JOHN E. O'DONNELL & ASSOCIATES, AUBURN, MAINE
 COMPLETION DATE: 1970

REVISED & REPRODUCED BY
CAI Technologies
Professional Mapping & Surveying Solutions
 11 Parkville Street, Lewiston, ME 04241
 855.332.4542 • www.caitech.com

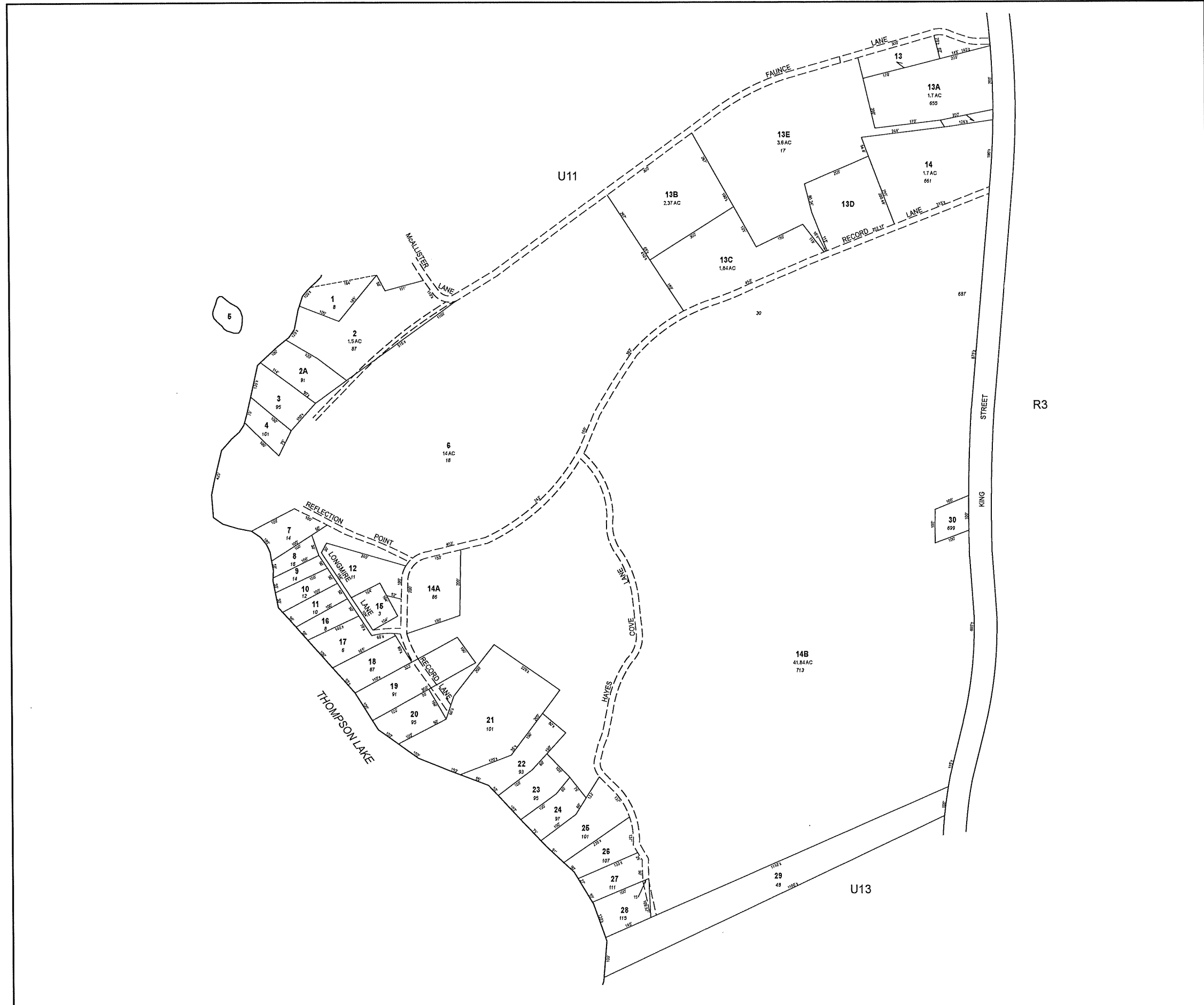
LEGEND	3D
PARCEL NUMBER
AREA AC
STREET NUMBER
RECORD DIMENSION
WATER
SUBDIVISION LOT NO.
WETLANDS
RIGHT OF WAY/ACCESS
COMMON OWNERSHIP
WETLANDS

SCALE: 1" = 100'
 FEET: 0 50 100 200 300
 METERS: 0 25 50 75
 REVISED TO: APRIL 1, 2023

PROPERTY MAPS
OXFORD
 MAINE



MAP NO.
U11



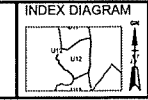
THIS MAP IS FOR ASSESSMENT PURPOSES. IT IS NOT VALID FOR LEGAL DESCRIPTION OR CONVEYANCE.
 THE HORIZONTAL DATUM IS THE MAINE STATE PLANE
 COORDINATE SYSTEM, NAD 83.
 ORIGINAL MAPPING BY JOHN E. O'DONNELL & ASSOCIATES, AUBURN, MAINE
 COMPLETION DATE: 1970

REVISED & REPRODUCED BY
CAI Technologies
Trusted Intelligence. Open for All.
 11 Pleasant Street, Lewiston, ME 04240
 803.322.4342 • www.cai-tech.com

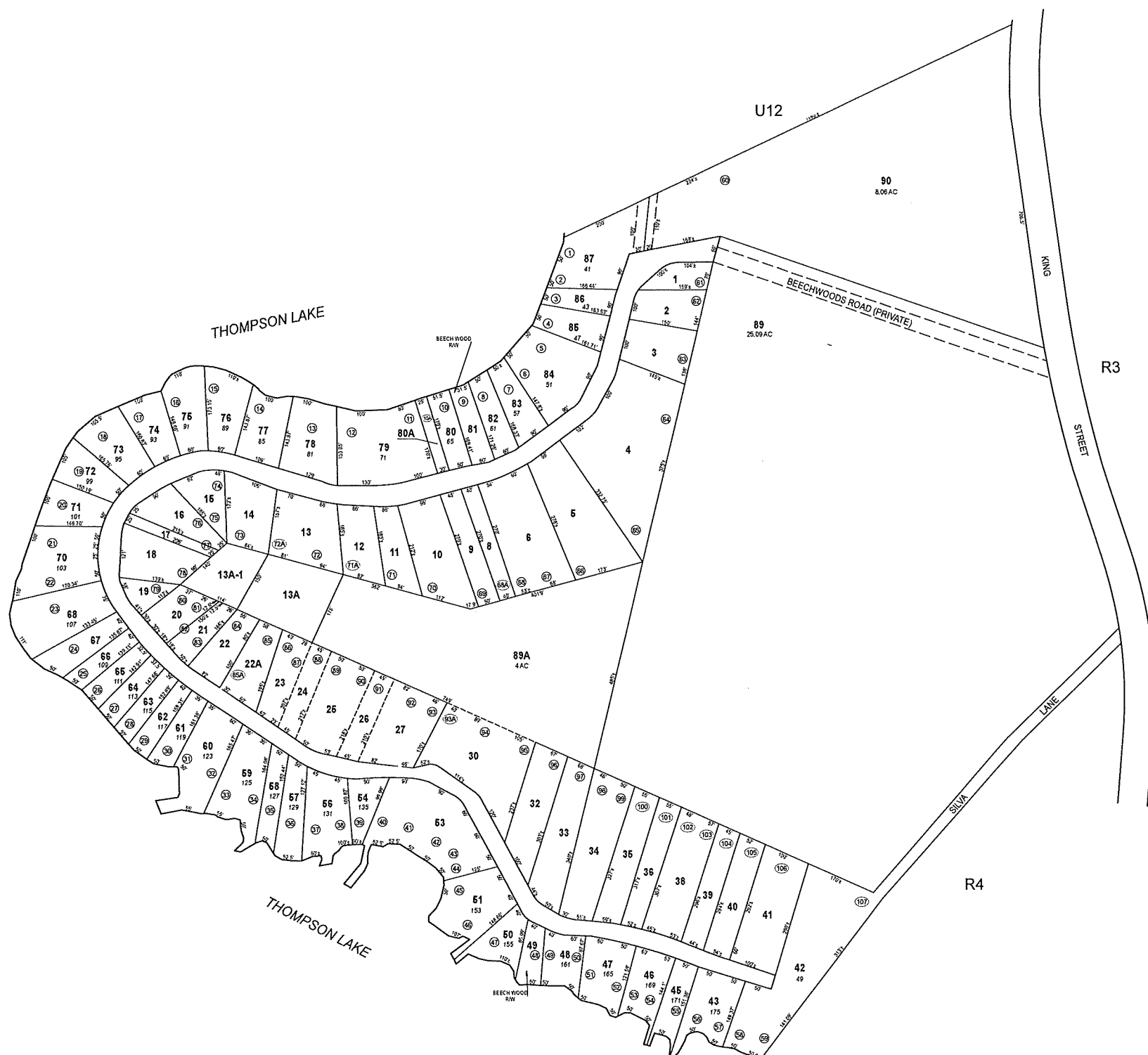
LEGEND	
PARCEL NUMBER	3D
AREA	AC
STREET NUMBER	88
RECORD DIVISION	102
MATCH LINE	← ML →
RIGHT OF WAY ACCESS	—
COMMON OWNERSHIP	—
WATER	—
SUBDIVISION LOT NO.	⓪
WETLANDS	—

SCALE: 1" = 100'
 FEET: 0 50 100 150 200 250 300
 METERS: 0 12.5 25 50 75
 REVISED TO: APRIL 1, 2023

PROPERTY MAPS
OXFORD
 MAINE



MAP NO.
U12



NO PARCEL 28,29,31,37,44,52,55,66,88,7

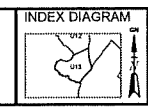
THIS MAP IS FOR ASSESSMENT PURPOSES. IT IS NOT VALID FOR LEGAL DESCRIPTION OR CONVEYANCE.
 THE HORIZONTAL DATUM IS THE MAINE STATE PLANE COORDINATE SYSTEM, NAD 83.
 ORIGINAL MAPPING BY JOHN E. O'DONNELL & ASSOCIATES, AUBURN, MAINE
 COMPLETION DATE: 1970

REVISED & REPRODUCED BY
CAI Technologies
 11 Parkland Street, Lebanon, NH 03601
 603.222.4542 • www.cai-tech.com

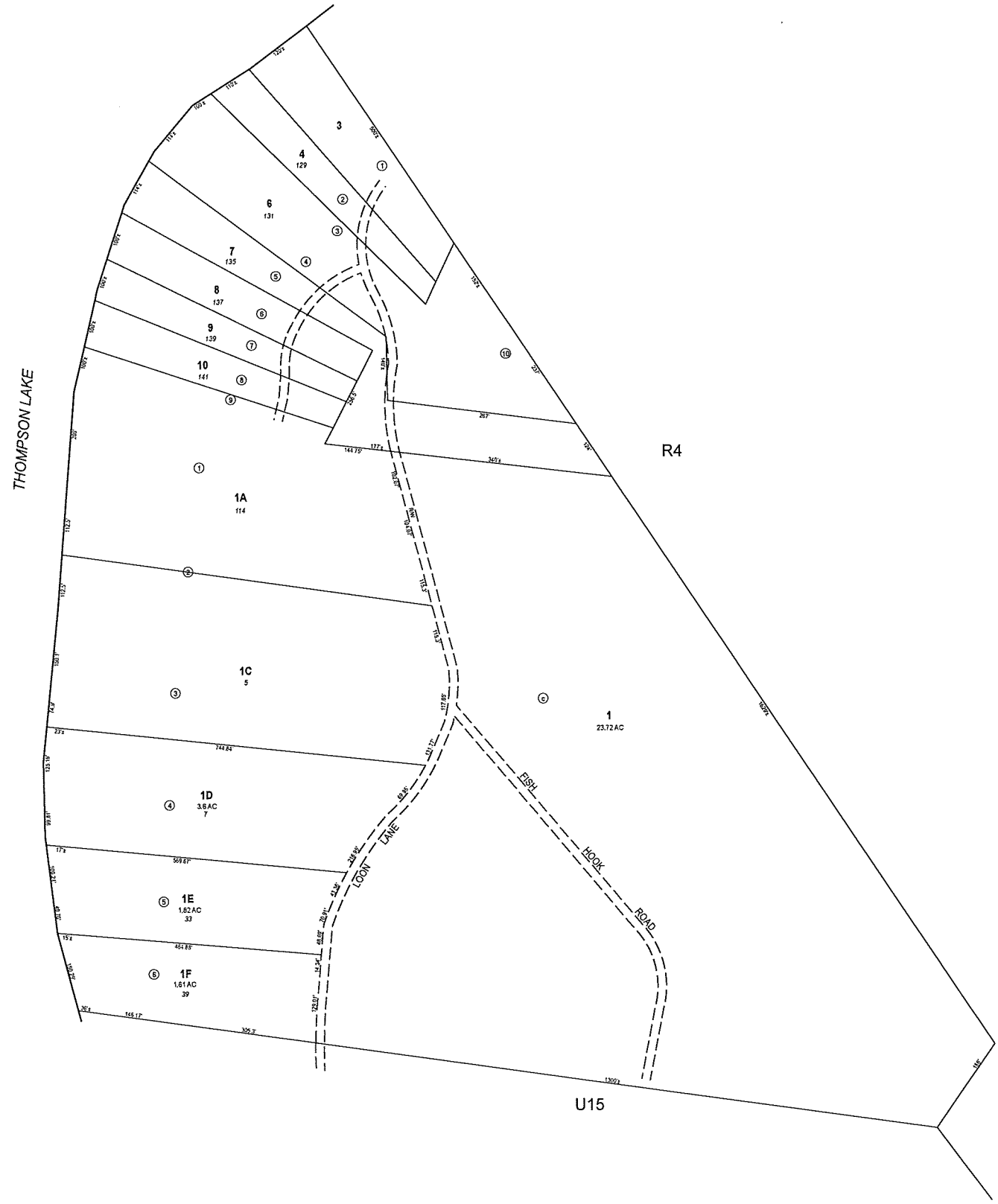
LEGEND	
PARCEL NUMBER	3D
AREA	AC
STREET NUMBER	88
RECORD DIMENSION	100'
MATCH LINE	ML
RIGHT OF WAY/ACCESS	--- RW ---
COMMON OWNERSHIP	--- CO ---
WATER	--- W ---
SUBDIVISION LOT NO.	①
WETLANDS	--- W ---

SCALE: 1" = 100'
 FEET: 0 50 100 150 200 250 300
 METERS: 0 12.5 25 50 75
 REVISED TO: APRIL 1, 2023

PROPERTY MAPS
OXFORD
 MAINE



MAP NO.
U13



THIS MAP IS FOR ASSESSMENT PURPOSES. IT IS NOT VALID FOR LEGAL DESCRIPTION OR CONVEYANCE.

THE HORIZONTAL DATUM IS THE MAINE STATE PLANE COORDINATE SYSTEM, NAD 83.

ORIGINAL MAPPING BY JOHN E. O'DONNELL & ASSOCIATES, AUBURN, MAINE.

COMPLETION DATE: 1970

REVISED & REPRODUCED BY

CAI Technologies
 Professional Mapping & Surveying Solutions

11 Pleasant Street, Lewiston, ME 03561
 800.272.4543 • www.cai-tech.com

LEGEND	
PARCEL NUMBER	3D
AREA	AC
STREET NUMBER	88
RECORD DIMENSION	100'
MATCH LINE	ML
RIGHT OF WAY/ACCESS	OR
COMMON OWNERSHIP	OR
WATER	W
SUBDIVISION LOT NO.	Q
WETLANDS	W

SCALE: 1" = 100'

FEET: 0 50 100 200 300

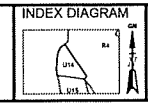
METERS: 0 12.5 25 50 75

REVISED TO: APRIL 1, 2023

PROPERTY MAPS

OXFORD

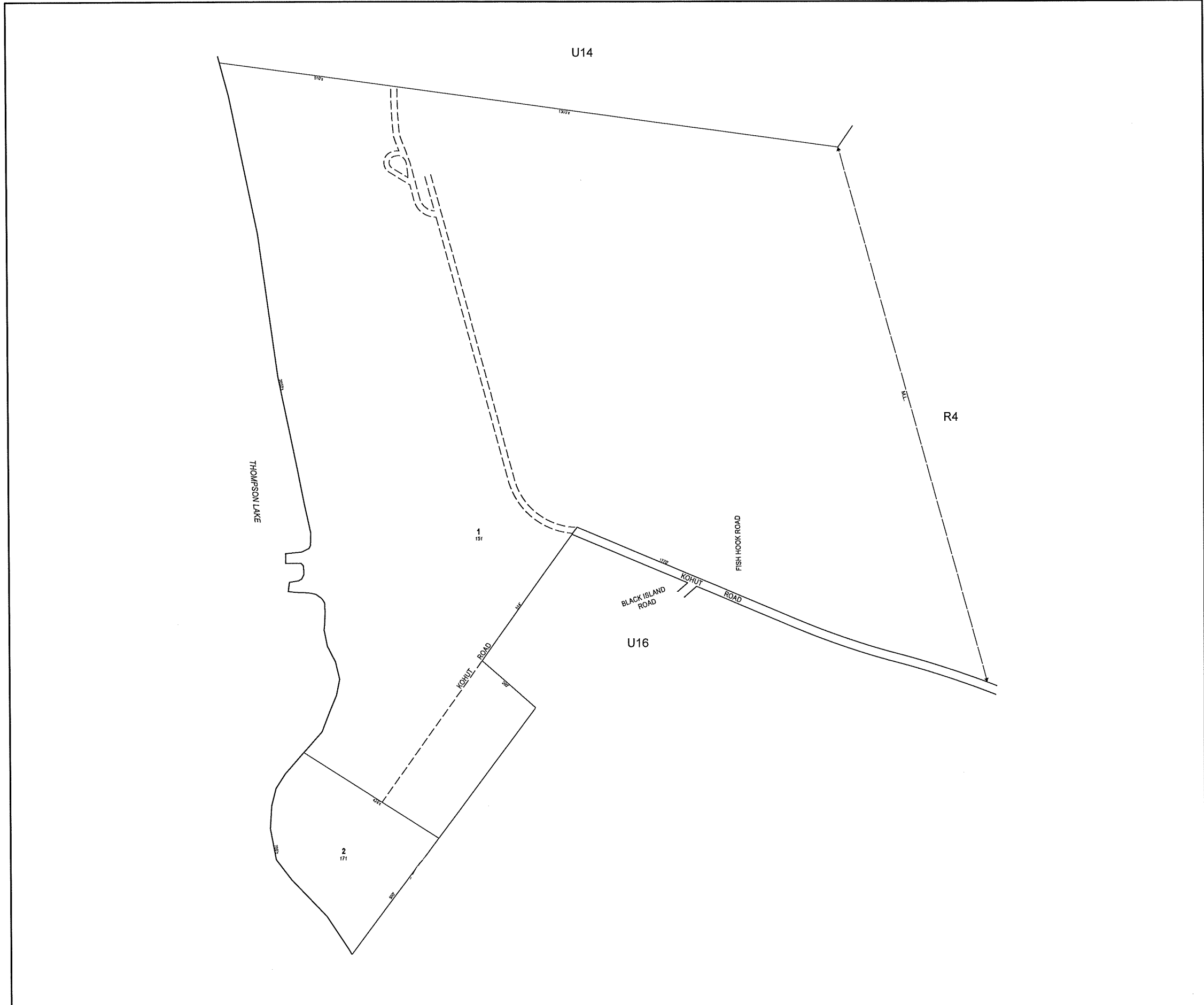
MAINE



MAP NO.

U14

NO PARCEL 2.5.11



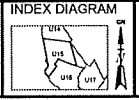
THIS MAP IS FOR ASSESSMENT PURPOSES. IT IS NOT VALID FOR LEGAL DESCRIPTION OR CONVEYANCE.
 THE HORIZONTAL DATUM IS THE MAINE STATE PLANE COORDINATE SYSTEM, MAD 83.
 ORIGINAL MAPPING BY JOHN E. O'DONNELL & ASSOCIATES, AUBURN, MAINE
 COMPLETION DATE: 1970

REVISED & REPRODUCED BY
CAI Technologies
 Professional Mapping & Geographic Information Systems
 11 Pleasant Street, Lewiston, ME 03561
 800.332.4543 • www.cai-tech.com

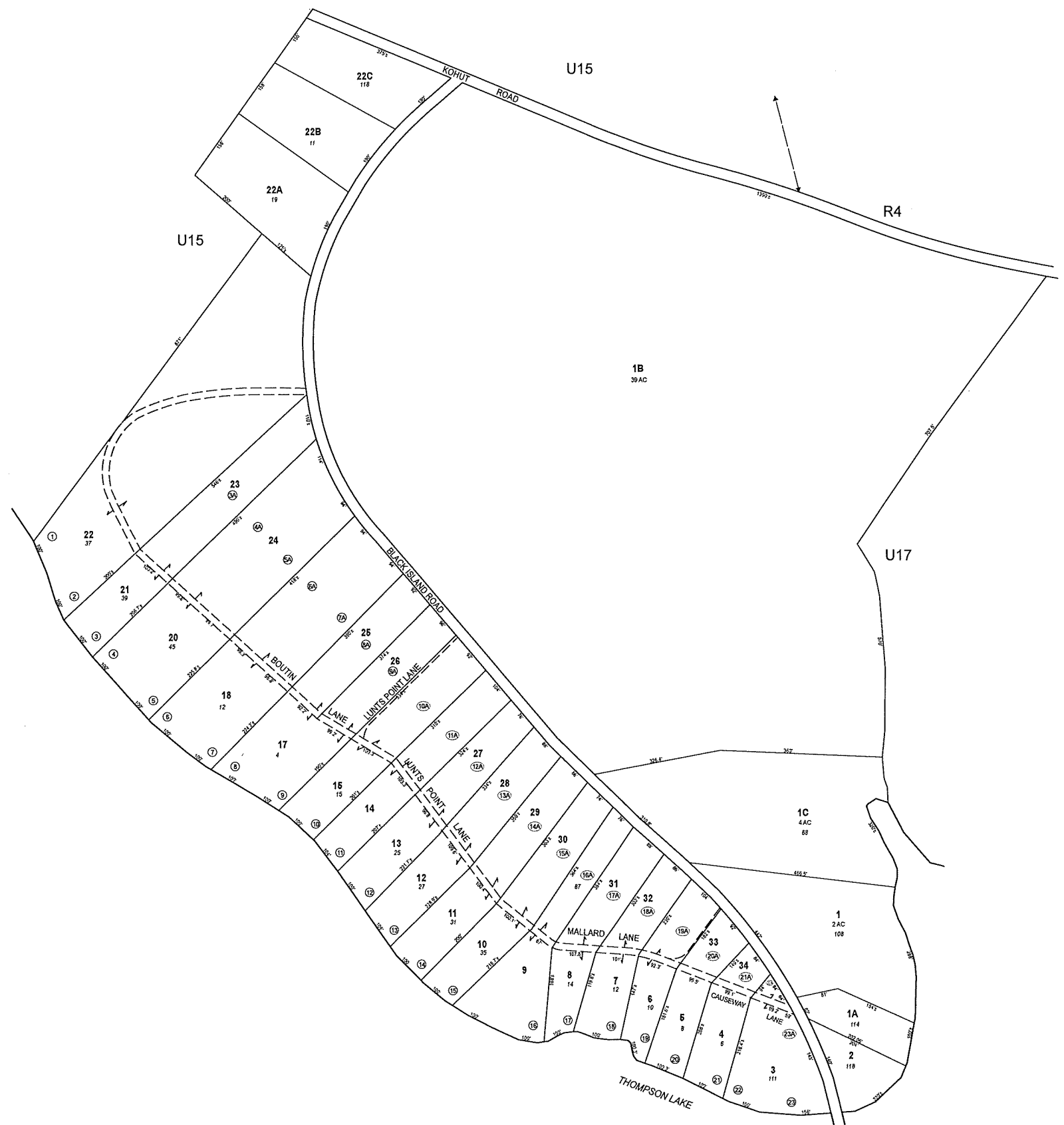
LEGEND	
PARCEL NUMBER	3D
AREA	AC
STREET NUMBER	ES
RECORD DIMENSION	100
MATCH LINE	ML
RIGHT OF WAY/ACCESS	OR
COMMON OWNERSHIP	OR
WATER	W
SUBDIVISION LOT NO.	①
WETLANDS	W

SCALE: 1" = 100'
 FEET: 0 50 100 200 300
 METERS: 0 12.5 25 50 75
 REVISED TO: APRIL 1, 2023

PROPERTY MAPS
OXFORD
 MAINE



MAP NO.
U15



THIS MAP IS FOR ASSESSMENT PURPOSES. IT IS NOT VALID FOR LEGAL DESCRIPTION OR CONVEYANCE.
 THE HORIZONTAL DATUM IS THE MAINE STATE PLANE COORDINATE SYSTEM, NAD 83.
 ORIGINAL MAPPING BY JOHN E. O'DONNELL & ASSOCIATES, AUBURN, MAINE
 COMPLETION DATE 1970

REVISED & REPRODUCED BY
CAI Technologies
 774-462-1400
 11 Parkside Street, Lebanon, NH 03601
 603-332-4543 • www.cai-tech.com

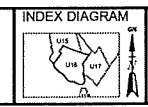
LEGEND

PARCEL NUMBER 3D	RIGHT OF WAY/ACCESS
AREA AC	COMMON OWNERSHIP
STREET NUMBER 88	WATER
RECORD DIMENSION 100'	SUBDIVISION LOT NO.
MATCH LINE ML	WETLANDS

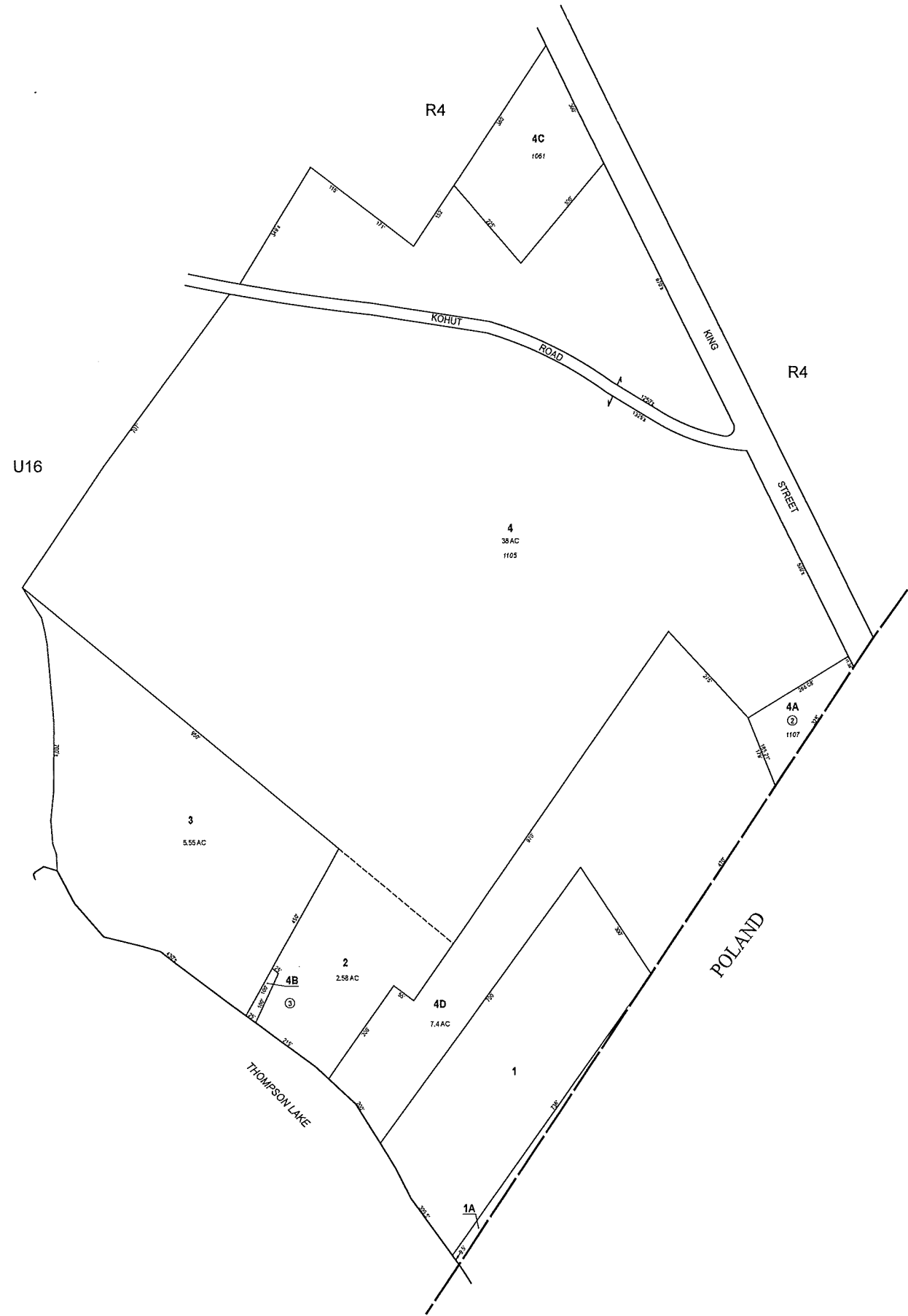
SCALE: 1" = 100'

REVISED TO: APRIL 1, 2023

PROPERTY MAPS
OXFORD
 MAINE



NO PARCEL 16,19
 MAP NO.
U16



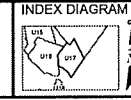
THIS MAP IS FOR ASSESSMENT PURPOSES. IT IS NOT VALID FOR LEGAL DESCRIPTION OR CONVEYANCE.
 THE HORIZONTAL DATUM IS THE MAINE STATE PLANE COORDINATE SYSTEM, NAD 83
 ORIGINAL MAPPING BY JOHN E. O'DONNELL & ASSOCIATES, AUBURN, MAINE
 COMPLETION DATE 1970

REVISED & REPRODUCED BY
CAI Technologies
 Plotter: 60 Magnifier: 0.75
 11 Pleasant Street, Lebanon, NH 03601
 603.332.4543 • www.cai-tech.com

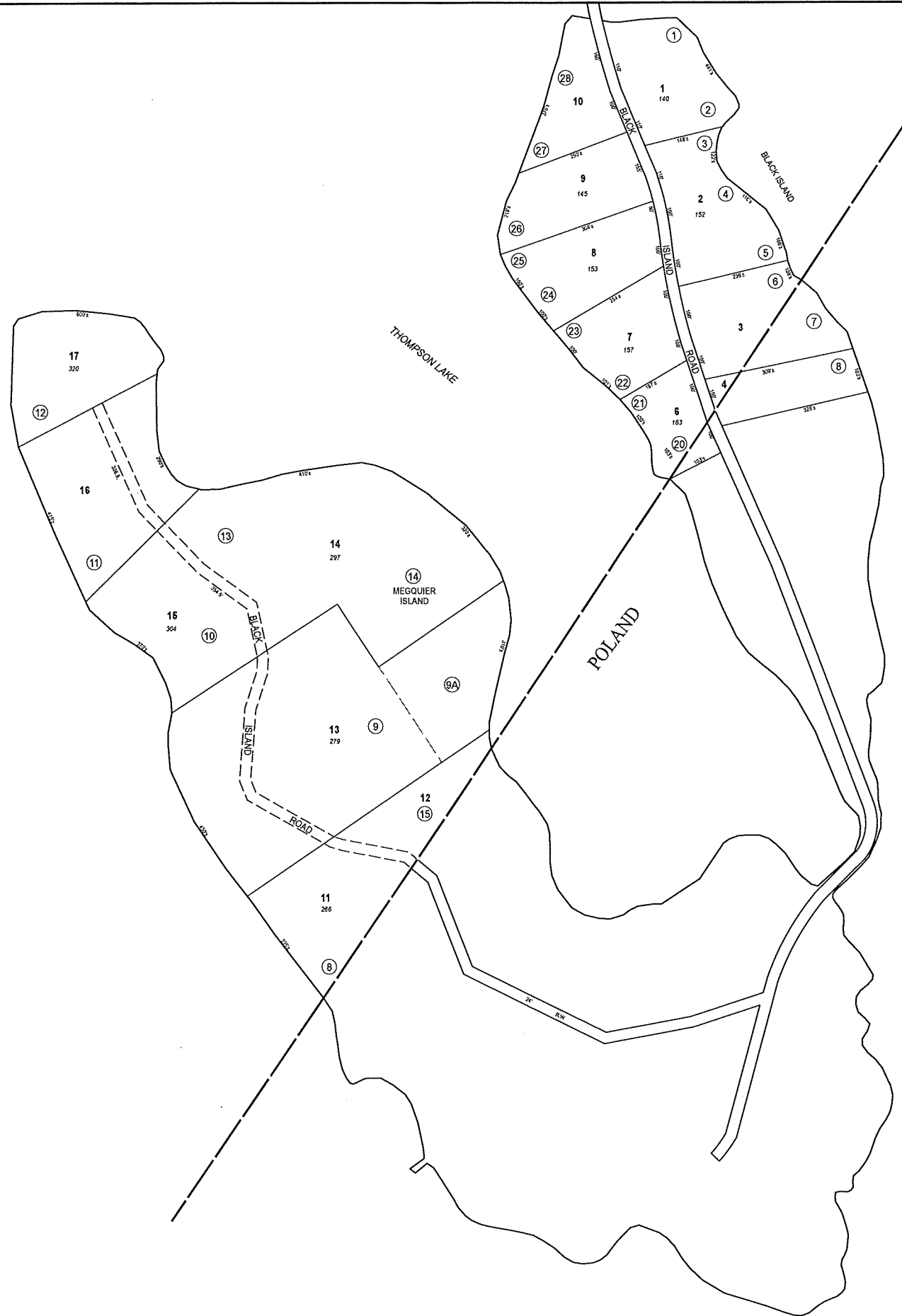
LEGEND	
FARCEL NUMBER	3D
AREA	AC
STREET NUMBER	88
RECORD DIVISION	100
MATCH LINE	ML
RIGHT OF WAY/ACCESS	OR
COMMON OWNERSHIP	OR
WATER	W
SUBDIVISION LOT NO.	Q
WETLANDS	W

SCALE: 1" = 100'
 FEET: 0 50 100 200 300
 METERS: 0 12.5 25 50 75
 REVISED TO: APRIL 1, 2023

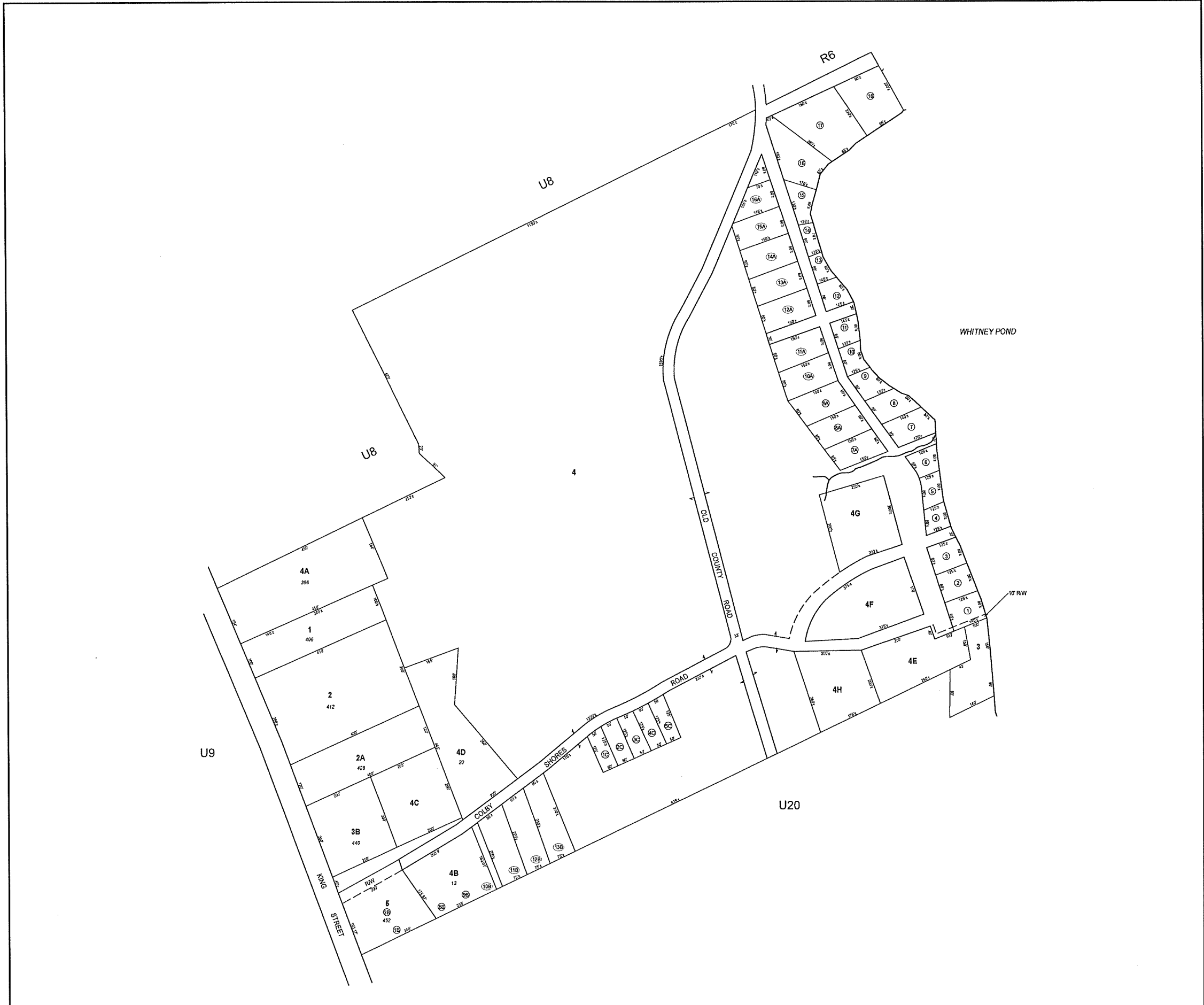
PROPERTY MAPS
OXFORD
 MAINE



MAP NO.
U17



<p>THIS MAP IS FOR ASSESSMENT PURPOSES. IT IS NOT VALID FOR LEGAL DESCRIPTION OR CONVEYANCE.</p> <p>THE HORIZONTAL DATUM IS THE MAINE STATE PLANE COORDINATE SYSTEM, NAD 83.</p> <p>ORIGINAL MAPPING BY JOHNY E. O'DONNELL & ASSOCIATES, AUBURN, MAINE</p> <p>COMPLETION DATE: 1970</p>	<p>REVISED & REPRODUCED BY</p> <p>CAI Technologies <small>Division of Maguire Group, Inc. 2022</small></p> <p>11 Parkside Blvd., Loudon, NH 03256 603.332.4543 • www.cai-tech.com</p>	<p>LEGEND</p> <p>PARCEL NUMBER 3D</p> <p>AREA AC</p> <p>STREET NUMBER 88</p> <p>RECORD DIMENSION 100'</p> <p>MATCH LINE ML</p> <p>RIGHT OF WAY/ACCESS DR</p> <p>COMMON OWNERSHIP OR</p> <p>WATER W</p> <p>SUBDIVISION LOT NO 100'</p> <p>WETLANDS W</p>	<p>SCALE: 1" = 100'</p> <p>FEET: 0 50 100 200 300</p> <p>METERS: 0 12.5 25 50 75</p> <p>REVISED TO: APRIL 1, 2023</p>	<p>PROPERTY MAPS</p> <p>OXFORD</p> <p>MAINE</p>	<p>INDEX DIAGRAM</p>	<p>MAP NO.</p> <p>U18</p>
---	--	--	---	--	----------------------	----------------------------------



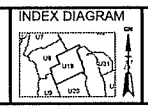
THIS MAP IS FOR ASSESSMENT PURPOSES. IT IS NOT VALID FOR LEGAL DESCRIPTION OR CONVEYANCE.
 THE HORIZONTAL DATUM IS THE MAINE STATE PLANE COORDINATE SYSTEM, NAD 83.
 ORIGINAL MAPPING BY JOHN E. O'DONNELL & ASSOCIATES, AUBURN, MAINE
 COMPLETION DATE 1970

REVISED & REPRODUCED BY
CAI Technologies
 11 Pleasant Street, Lisbon, ME 02551
 603.227.4542 - www.cai-tech.com

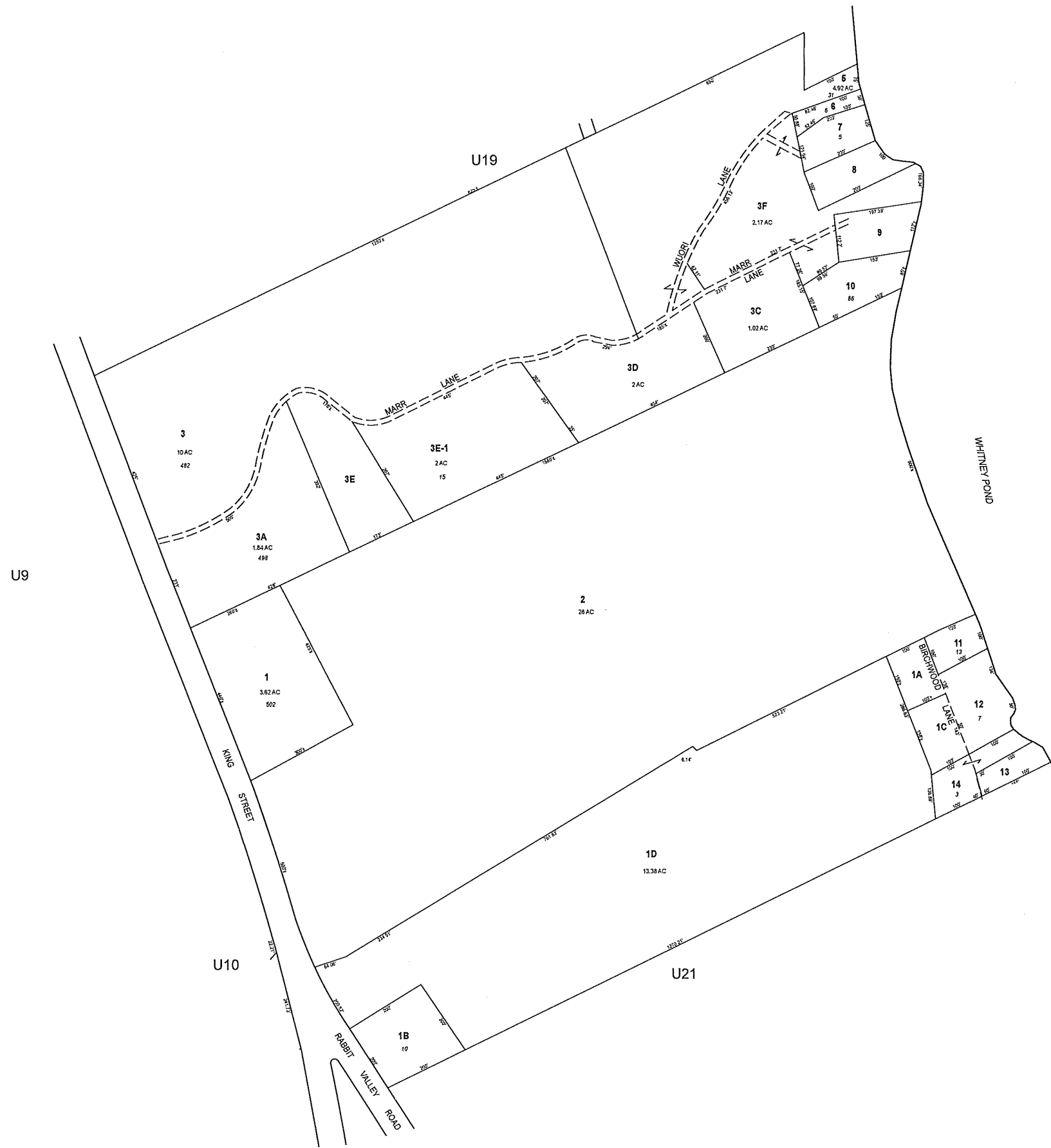
LEGEND	
PANCL NUMBER	3D
AREA	AC
STREET NUMBER	88
RECORD DIMENSION	100
MATCH LINE	ML
RIGHT OF WAY/ACCESS	OR
COMMON OWNERSHIP	OR
WATER	OR
SUBDIVISION LOT NO	OR
WETLANDS	OR

SCALE: 1" = 100'
 FEET 100 50 0 100 200 300
 METERS 25 12.5 0 25 50 75
 REVISED TO: APRIL 1, 2023

PROPERTY MAPS
OXFORD
 MAINE



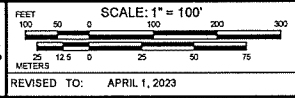
MAP NO.
U19



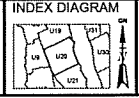
THIS MAP IS FOR ASSESSMENT PURPOSES. IT IS NOT VALID FOR LEGAL DESCRIPTION OR CONVEYANCE.
 THE HORIZONTAL DATUM IS THE MAINE STATE PLANE COORDINATE SYSTEM, NAD 83.
 ORIGINAL MAPPING BY JOHN E. O'DONNELL & ASSOCIATES, AUBURN, MAINE
 COMPLETION DATE: 1970

REVISED & REPRODUCED BY
CAI Technologies
 11 Pleasant Street, Lewiston, ME 04241
 603.322.4543 - www.cai-tech.com

LEGEND	
PARCEL NUMBER	3D
AREA	AC
STREET NUMBER	88
RECORD DIMENSION	100'
MATCH LINE	ML
RIGHT OF WAY/ACCESS	OR
COMMON OWNERSHIP	OR
WATER	W
SUBDIVISION LOT NO.	10
WETLANDS	W

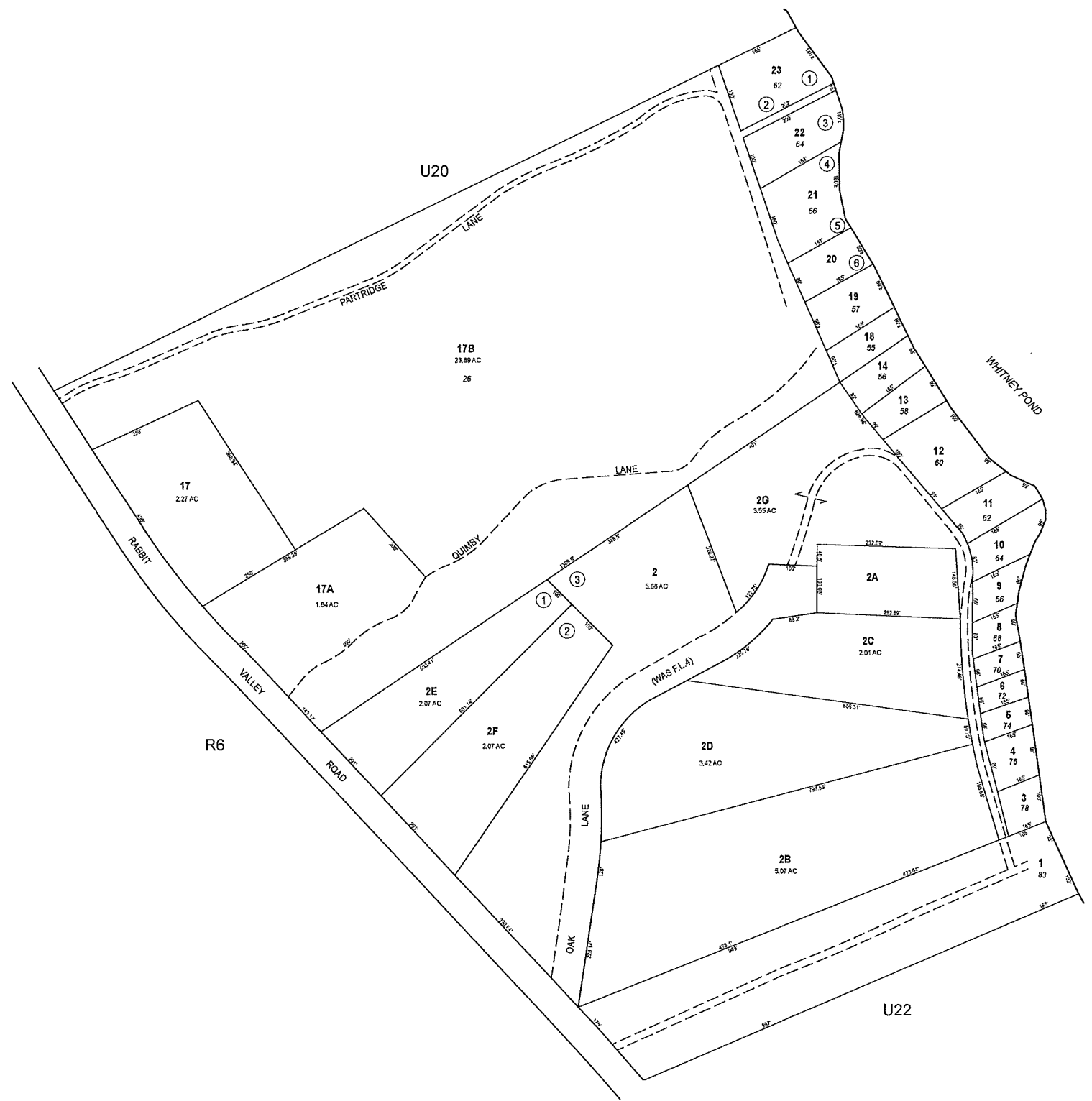


PROPERTY MAPS
OXFORD
 MAINE



MAP NO.
U20

NO PARCEL 4



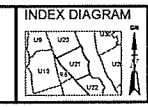
THIS MAP IS FOR ASSESSMENT PURPOSES. IT IS NOT VALID FOR LEGAL DESCRIPTION OR CONVEYANCE.
 THE HORIZONTAL DATUM IS THE MAINE STATE PLANE COORDINATE SYSTEM, NAD 83.
 ORIGINAL MAPPING BY JOHN E. O'DONNELL & ASSOCIATES, AUBURN, MAINE.
 COMPLETION DATE: 1970

REVISED & REPRODUCED BY
CAI Technologies
 Precision Mapping. Intelligent Solutions.
 11 Pleasant Street, Lisbon, NH 03561
 603.322.4543 - www.cai-tech.com

LEGEND	
PARCEL NUMBER	3D
AREA	AC
STREET NUMBER	88
RECORD DIMENSION	100
MATCH LINE	← ML →
RIGHT OF WAY ACCESS	— 60' —
COMMON OWNERSHIP	— OR —
WATER	— W —
SUBDIVISION LOT NO.	①
WETLANDS	— W —

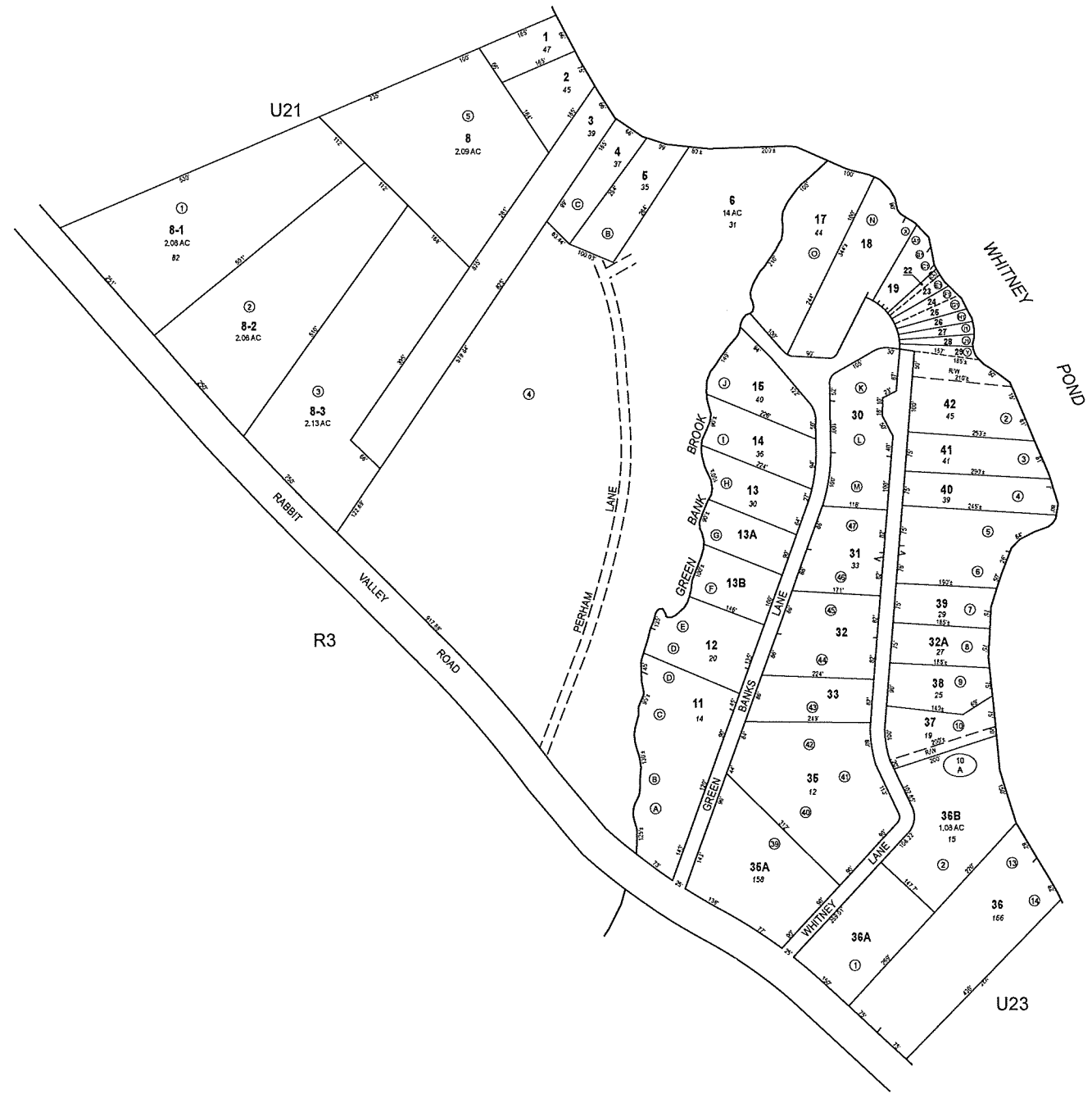
SCALE: 1" = 100'
 FEET: 0 50 100 200 300
 METERS: 0 12.5 25 50 75
 REVISED TO: APRIL 1, 2023

PROPERTY MAPS
OXFORD
 MAINE



MAP NO.
U21

NO PARCEL 15,16



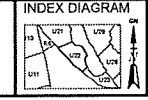
THIS MAP IS FOR ASSESSMENT PURPOSES. IT IS NOT VALID FOR LEGAL DESCRIPTION OR CONVEYANCE.
 THE HORIZONTAL DATUM IS THE MAINE STATE PLANE COORDINATE SYSTEM, NAD 83.
 ORIGINAL MAPPING BY JOHN E. O'DONNELL & ASSOCIATES, AUBURN, MAINE
 COMPLETION DATE 1970

REVISED & REPRODUCED BY
CAI Technologies
 11 Peckard Street, Lisbon, NH 03561
 603.322.4540 • www.cai-tech.com

LEGEND	
PARCEL NUMBER	3D
AREA	AC
STREET NUMBER	88
RECORD DIMENSION	102
MATCH LINE	←→
RIGHT OF WAY/ACCESS	—○—
COMMON OWNERSHIP	—○—
WATER	—○—
SUBDIVISION LOT NO.	①
WETLANDS	—○—

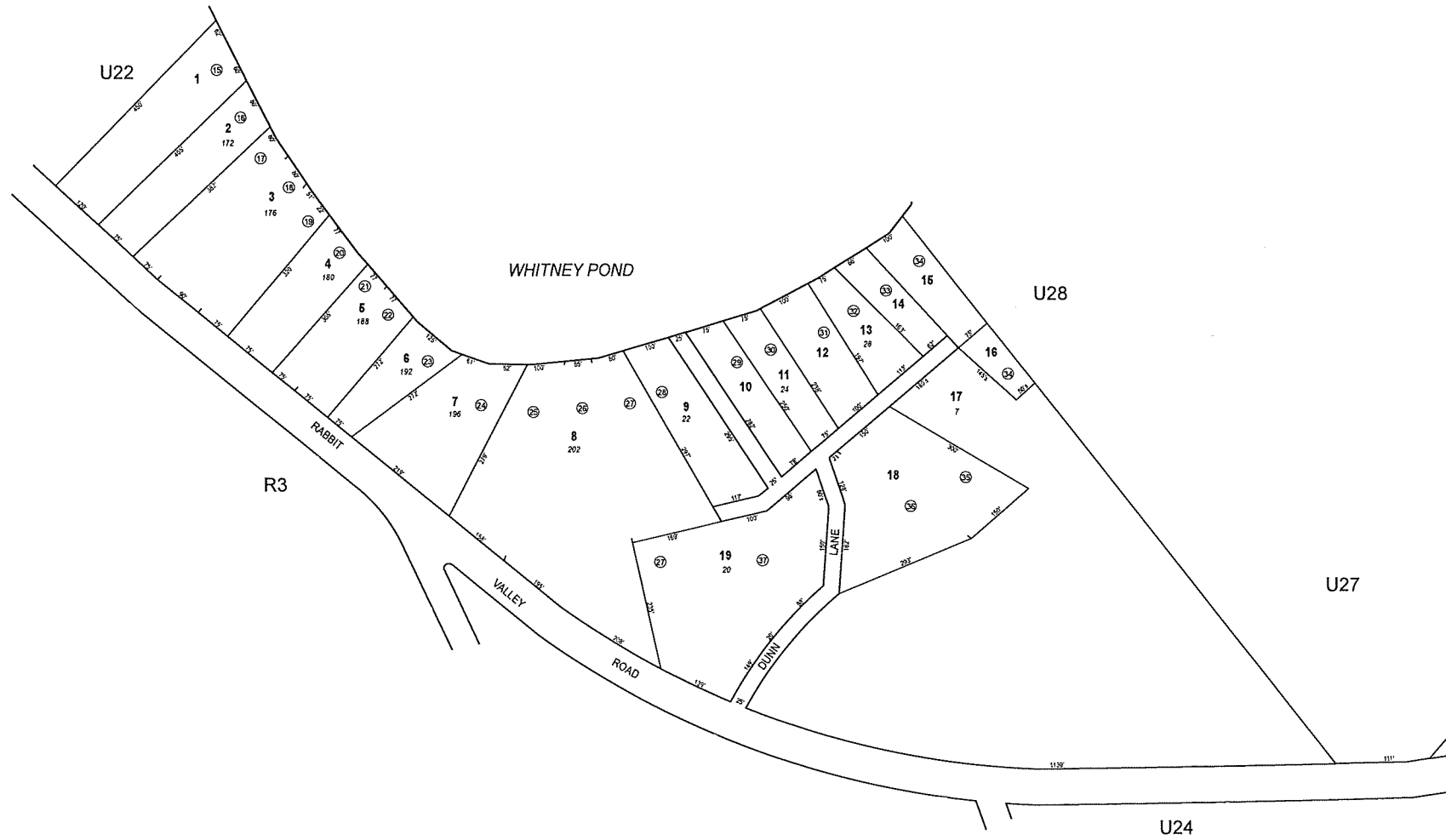
SCALE: 1" = 100'
 FEET 0 50 100 200 300
 METERS 0 12.5 25 50 75
 REVISED TO: APRIL 1, 2023

PROPERTY MAPS
OXFORD
 MAINE



MAP NO.
U22

NO PARCEL 9.10.34.7.20.21



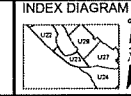
THIS MAP IS FOR ASSESSMENT PURPOSES. IT IS NOT VALID FOR LEGAL DESCRIPTION OR CONVEYANCE.
 THE HORIZONTAL DATUM IS THE MAINE STATE PLANE COORDINATE SYSTEM, NAD 83.
 ORIGINAL MAPPING BY JOHN E. O'DONNELL & ASSOCIATES, AUBURN, MAINE
 COMPLETION DATE 1970

REVISED & REPRODUCED BY
CAI Technologies
 11 Pleasant Street, Lisbon, NH 03551
 603.322.4540 • www.cai-tech.com

LEGEND	
PARCEL NUMBER	3D
AREA	AC
STREET NUMBER	88
RECORD DIMENSION	100'
MATCH LINE	ML
RIGHT OF WAY/ACCESS	OR
COMMON OWNERSHIP	OR
WATER	W
SUBDIVISION LOT NO.	Q
WETLANDS	W

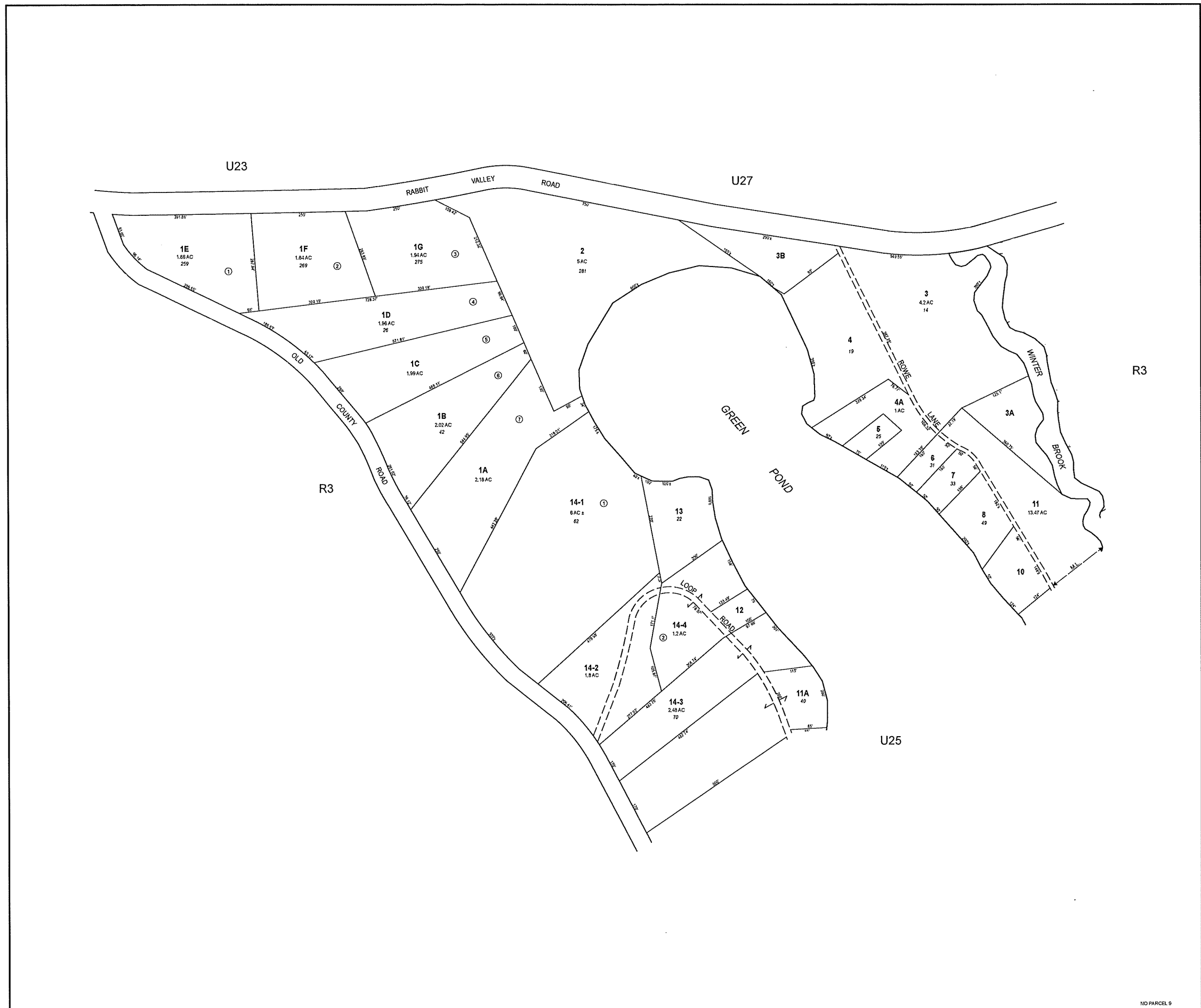
SCALE: 1" = 100'
 FEET 0 50 100 200 300
 METERS 0 12.5 25 50 75
 REVISED TO: APRIL 1, 2023

PROPERTY MAPS
OXFORD
 MAINE



MAP NO.
U23

NO PARCEL 20



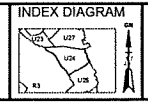
THIS MAP IS FOR ASSESSMENT PURPOSES IT IS NOT VALID FOR LEGAL DESCRIPTION OR CONVEYANCE.
 THE HORIZONTAL DATUM IS THE MAINE STATE PLANE COORDINATE SYSTEM, MAD 83.
 ORIGINAL MAPPING BY JOHN E. O'DONNELL & ASSOCIATES, AUBURN, MAINE
 COMPLETION DATE 1970

REVISED & REPRODUCED BY
CAI Technologies
 Precision Mapping Since 1970
 11 Pleasant Street, Lisbon, ME 03551
 603.223.4340 • www.caitech.com

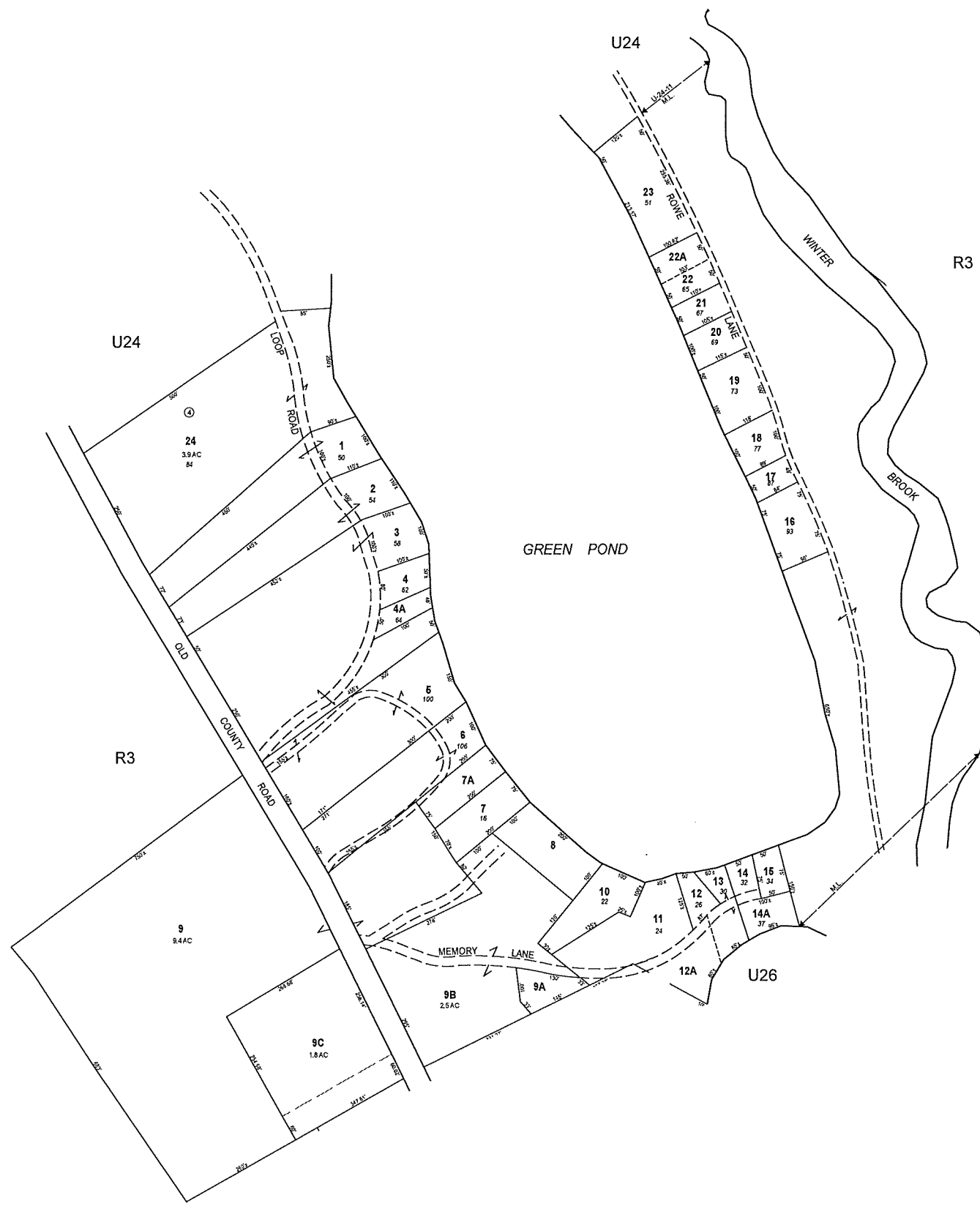
LEGEND	
FARCEL NUMBER	3D
AREA	AC
STREET NAMES	SS
RECORD DIMENSION	RD
MATCHLINE	ML
RIGHT OF WAY/ACCESS	OR
CONDOMINIUM OWNERSHIP	CO
WATER	WA
RESUBDIVISION LOT NO.	RL
WETLANDS	WT

SCALE: 1" = 100'
 FEET 0 50 100 150 200 250 300
 METERS 0 25 50 75
 REVISED TO: APRIL 1, 2023

PROPERTY MAPS
OXFORD
 MAINE



NO PARCEL 9
 MAP NO.
U24



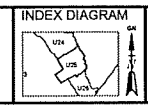
THIS MAP IS FOR ASSESSMENT PURPOSES. IT IS NOT VALID FOR LEGAL DESCRIPTION OR CONVEYANCE.
 THE HORIZONTAL DATUM IS THE MAINE STATE PLANE COORDINATE SYSTEM, MAD 83.
 ORIGINAL MAPPING BY JOHN E. O'DONNELL & ASSOCIATES, AUBURN, MAINE
 COMPLETION DATE: 1970

REVISED & REPRODUCED BY
CAI Technologies
Physical Mapping & Geographic Information Systems
 11 Pleasant Street, Lewiston, ME 04240
 800.322.4540 • www.cai-tech.com

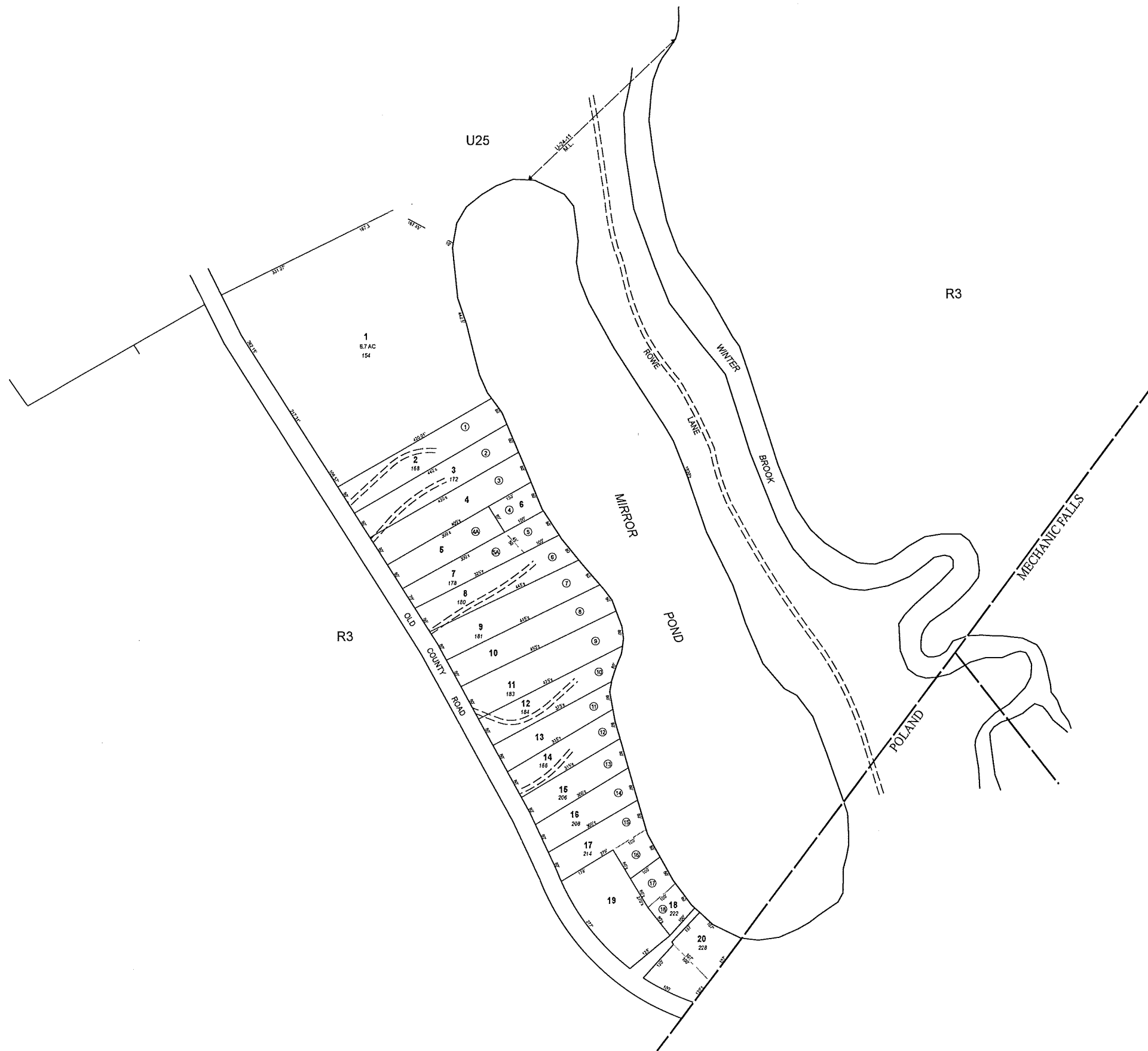
LEGEND	
PARCEL NUMBER	3D
AREA	AC
STREET NUMBER	28
RECORD DIMENSION	100'
MATCH LINE	ML
RIGHT OF WAY/ACCESS	OR
COMMON OWNERSHIP	OR
WATER	W
SUBDIVISION LOT NO.	①
WETLANDS	W

SCALE: 1" = 100'
 FEET: 0 50 100 200 300
 METERS: 0 12.5 25 50 75
 REVISED TO: APRIL 1, 2023

PROPERTY MAPS
OXFORD
 MAINE



MAP NO.
U25



THIS MAP IS FOR ASSESSMENT PURPOSES. IT IS NOT VALID FOR LEGAL DESCRIPTION OR CONVEYANCE.
 THE HORIZONTAL DATUM IS THE MAINE STATE PLANE
 COORDINATE SYSTEM, NAD 83
 ORIGINAL MAPPING BY JOHN E. O'DONNELL & ASSOCIATES, AUBURN, MAINE
 COMPLETION DATE 1970

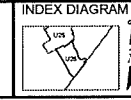
REVISED & REPRODUCED BY
CAI Technologies
Part of the Magellan Geographic Group
 11 Park Street, Suite 201, Lincoln, NH 03251
 603.532.4540 • www.cai-tech.com

PARCEL NUMBER	3D
AREA	AC
STREET NUMBER	88
RECORD DIMENSION	100
MATCH LINE	← ML →

LEGEND	
RIGHT OF WAY/ACCESS	---
COMMON OWNERSHIP	OR
WATER	W
SUBDIVISION LOT NO.	①
WETLANDS	W

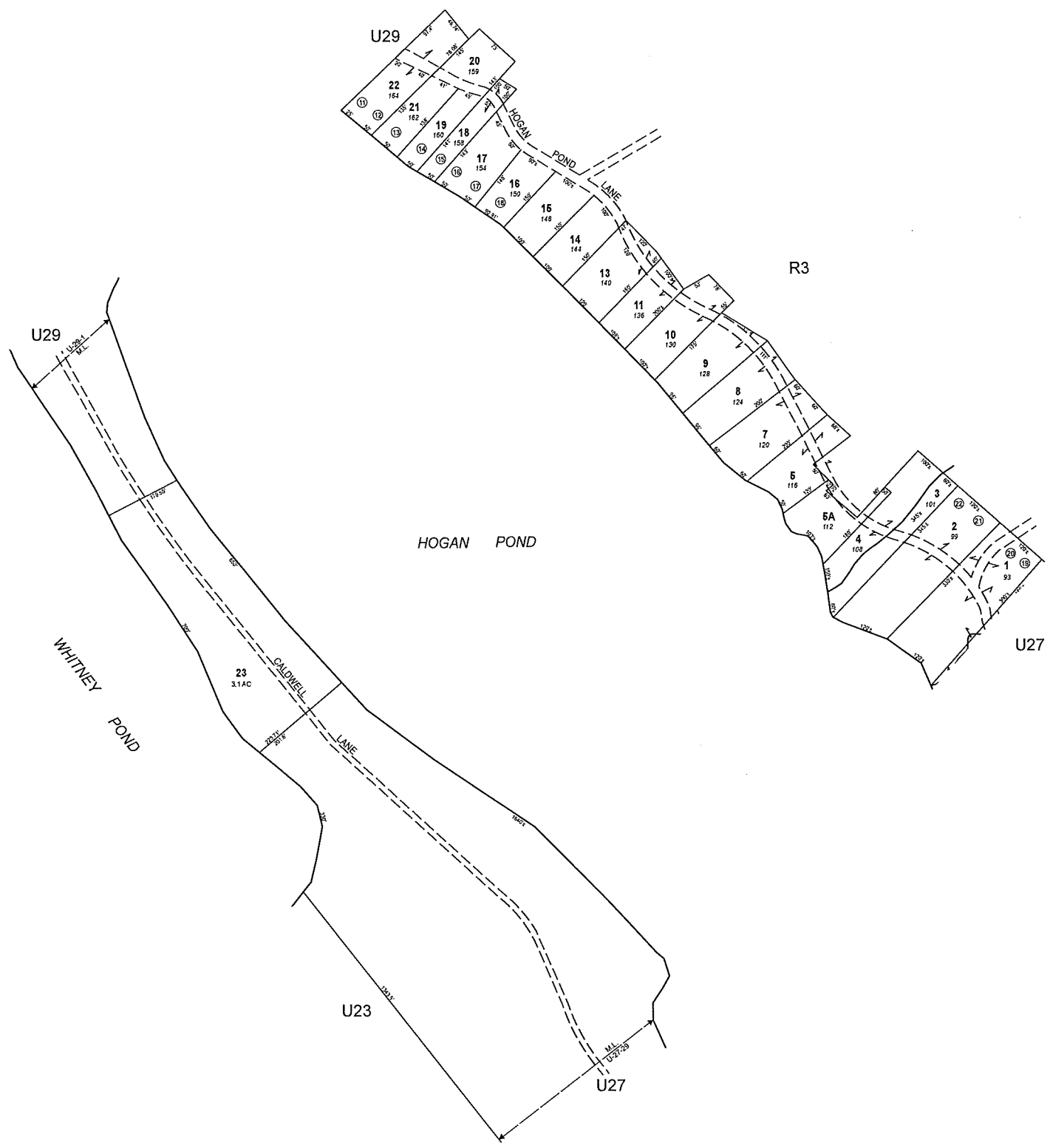
SCALE: 1" = 100'
 FEET: 0 50 100 200 300
 METERS: 0 12.5 25 50 75
 REVISED TO: APRIL 1, 2023

PROPERTY MAPS
OXFORD
 MAINE



MAP NO.
U26





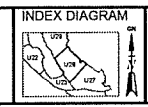
THIS MAP IS FOR ASSESSMENT PURPOSES. IT IS NOT VALID FOR LEGAL DESCRIPTION OR CONVEYANCE.
 THE HORIZONTAL DATUM IS THE MAINE STATE PLANE COORDINATE SYSTEM, NAD 83.
 ORIGINAL MAPPING BY JOHN E. O'DONNELL & ASSOCIATES, AUBURN, MAINE
 COMPLETION DATE: 1970

REVISED & REPRODUCED BY
CAI Technologies
 11 Pleasant Street, Lewiston, ME 04241
 203.222.4140 • www.cai-tech.com

LEGEND	
PARCEL NUMBER	3D
AREA	AC
STREET NUMBER	88
RECORD DIMENSION	100'
MATCH LINE	ML
RIGHT OF WAY/ACCESS	OR
COMMON OWNERSHIP	CO
WATER	W
SUBDIVISION LOT NO.	100'
WETLANDS	W

SCALE: 1" = 100'
 FEET: 0 50 100 200 300
 METERS: 0 12.5 25 50 75
 REVISED TO: APRIL 1, 2023

PROPERTY MAPS
OXFORD
 MAINE



MAP NO.
U28



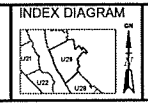
THIS MAP IS FOR ASSESSMENT PURPOSES. IT IS NOT VALID FOR LEGAL DESCRIPTION OR CONVEYANCE.
 THE HORIZONTAL DATUM IS THE MAINE STATE PLANE COORDINATE SYSTEM, NAD 83.
 ORIGINAL MAPPING BY JOHN E. O'DONNELL & ASSOCIATES, AUBURN, MAINE
 COMPLETION DATE: 1970

REVISED & REPRODUCED BY
CAI Technologies
 Professional Mapping Services
 11 Pleasant Street, Lewiston, ME 04241
 800.222.4540 • www.cai-tech.com

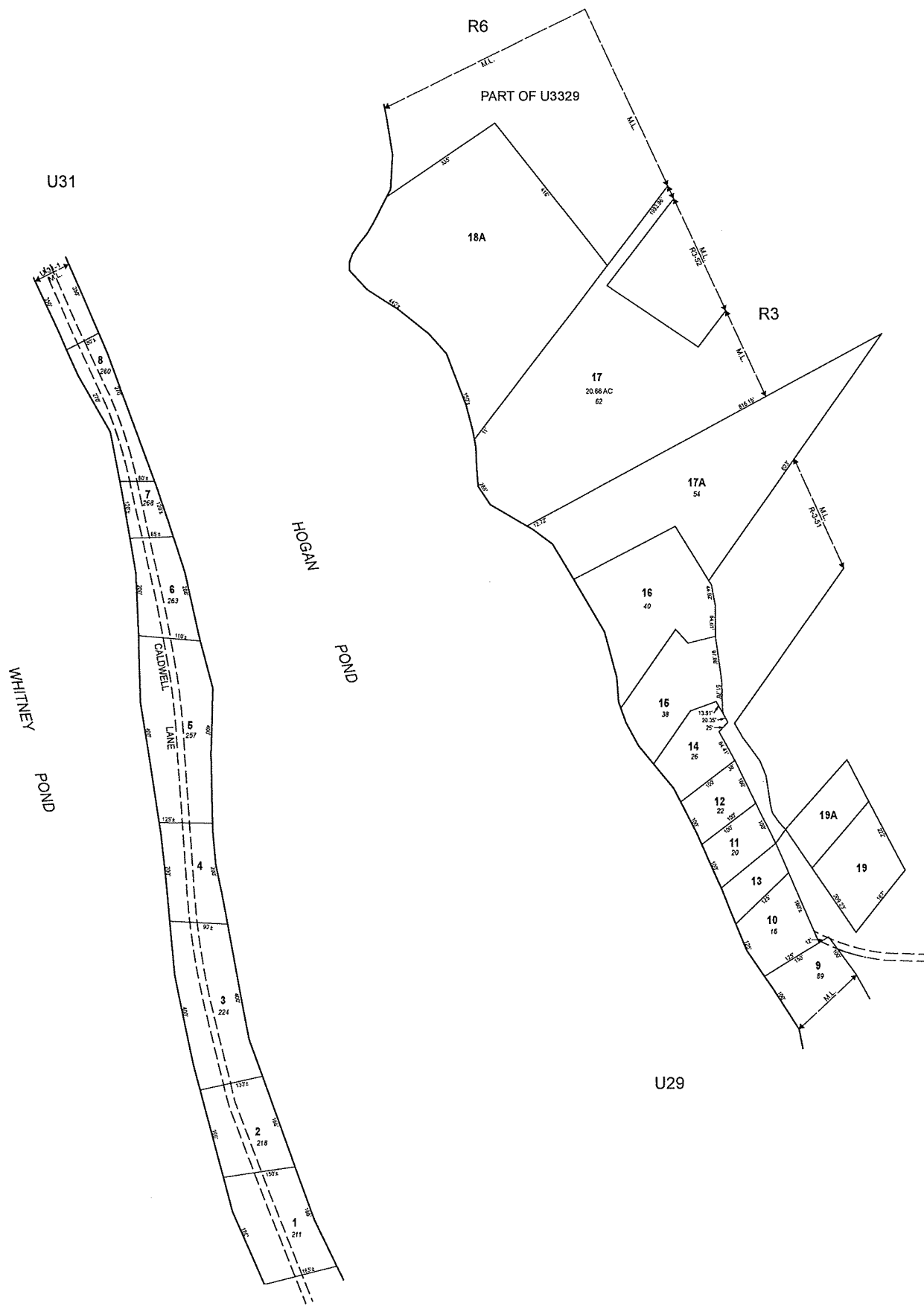
LEGEND	
PARCEL NUMBER	3D
AREA	AC
STREET NUMBER	28
RECORD DIMENSION	107
MATCH LINE	ML
RIGHT OF WAY/ACCESS	OH
COMMON OWNERSHIP	CO
WATER	W
SUBDIVISION LOT NO.	①
WETLANDS	W

SCALE: 1" = 100'
 FEET: 0 50 100 200 300
 METERS: 0 25 50 75
 REVISED TO: APRIL 1, 2023

PROPERTY MAPS
OXFORD
 MAINE



MAP NO.
U29



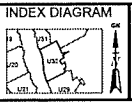
THIS MAP IS FOR ASSESSMENT PURPOSES. IT IS NOT VALID FOR LEGAL DESCRIPTION OR CONVEYANCE.
 THE HORIZONTAL DATUM IS THE MAINE STATE PLANE COORDINATE SYSTEM, MADS 83.
 ORIGINAL MAPPING BY JOHN E. O'DONNELL & ASSOCIATES, AUBURN, MAINE
 COMPLETION DATE: 1970

REVISED & REPRODUCED BY
CAI Technologies
 Precision Mapping. Geographic Solutions.
 11 Park Street, Lewiston, ME 03551
 803.222.4540 - www.cai-tech.com

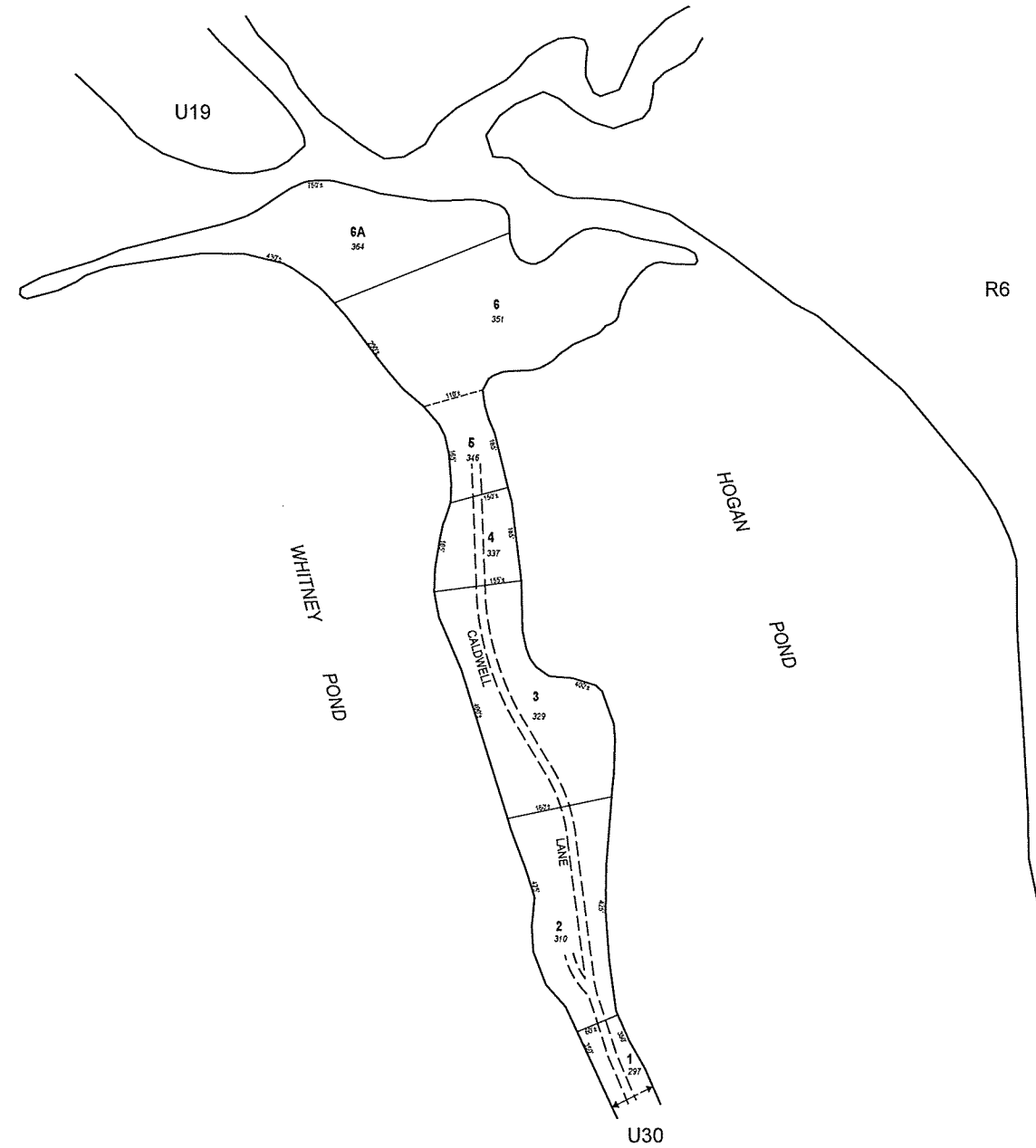
LEGEND	
PARCEL NUMBER	3D
AREA	AC
STREET NUMBER	ES
RECORD DIMENSION	100'
MATCH LINE	M.L.
RIGHT OF WAY/ACCESS	OR
COMMON OWNERSHIP	OR
WATER	W
SUBDIVISION LOT NO.	①
WETLANDS	W

SCALE: 1" = 100'
 FEET: 0 50 100 200 300
 METERS: 0 25 50 75
 REVISED TO: APRIL 1, 2023

PROPERTY MAPS
OXFORD
 MAINE



MAP NO.
U30



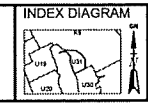
THIS MAP IS FOR ASSESSMENT PURPOSES. IT IS NOT VALID FOR LEGAL DESCRIPTION OR CONVEYANCE.
 THE HORIZONTAL DATUM IS THE MAINE STATE PLANE COORDINATE SYSTEM, NAD 83.
 ORIGINAL MAPPING BY JOHNY B. O'DONNELL & ASSOCIATES, AUBURN, MAINE
 COMPLETION DATE: 1970

REVISED & REPRODUCED BY
CAI Technologies
 Precision Mapping. Geographic Solutions.
 11 Pleasant Street, Lisbon, NH 03561
 603.222.4342 • www.cai-tech.com

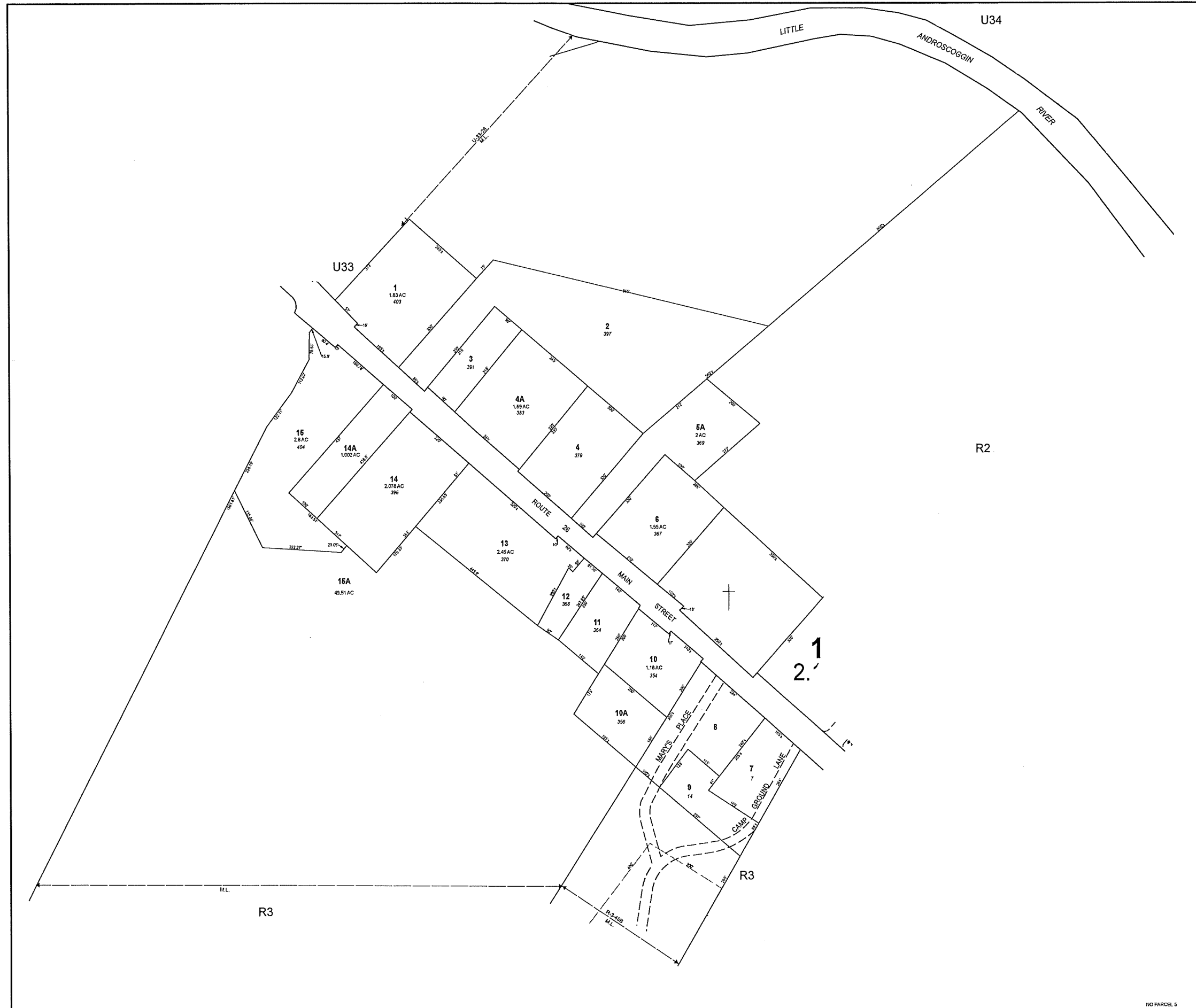
LEGEND	
PARCEL NUMBER	3D
AREA	AC
STREET NUMBER	68
RECORD DIMENSION	100'
MATCHLINE	ML
RIGHT OF WAY/EASEMENT	CR
COMMON OWNERSHIP	CO
WATER	W
SUBDIVISION LOT NO.	Q
WETLANDS	W

SCALE: 1" = 100'
 FEET: 0 50 100 200 300
 METERS: 0 12.5 25 50 75
 REVISED TO: APRIL 1, 2023

PROPERTY MAPS
OXFORD
 MAINE



MAP NO.
U31



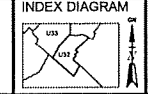
THIS MAP IS FOR ASSESSMENT PURPOSES. IT IS NOT VALID FOR LEGAL DESCRIPTION OR CONVEYANCE.
 THE HORIZONTAL DATUM IS THE MAINE STATE PLANE
 COORDINATE SYSTEM, NAD 83.
 ORIGINAL MAPPING BY JOHN E. O'DONNELL & ASSOCIATES, AUBURN, MAINE
 COMPLETION DATE: 1970

REVISED & REPRODUCED BY
CAI Technologies
 Planning Mapping & Assessment Solutions
 11 Pleasant Street, Lisbon, NH 03151
 603.222.4540 • www.cai-tech.com

LEGEND	
PARCEL NUMBER	3D
AREA	AC
STREET NUMBER	88
RECORD DIMENSION	100'
MATCH LINE	M.L.
RIGHT OF WAY/ACCESS	DR
COMMON OWNERSHIP	OR
WATER	W
SUBDIVISION LOT NO.	Q
WETLANDS	W

SCALE: 1" = 100'
 FEET: 0 50 100 200 300
 METERS: 0 25 50 75
 REVISED TO: APRIL 1, 2023

PROPERTY MAPS
OXFORD
 MAINE



MAP NO.
U32

NO PARCEL 5



THIS MAP IS FOR ASSESSMENT PURPOSES. IT IS NOT VALID FOR LEGAL DESCRIPTION OR CONVEYANCE.
 THE HORIZONTAL DATUM IS THE MAINE STATE PLANE COORDINATE SYSTEM, NAD 83
 ORIGINAL MAPPING BY JOHN E. O'DONNELL & ASSOCIATES, AUBURN, MAINE
 COMPLETION DATE: 1970

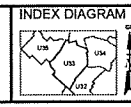
REVISED & REPRODUCED BY
CAI Technologies
 11 Pleasant Street, Lewiston, ME 03551
 800.222.4540 - www.cai-tech.com

LEGEND

PARCEL NUMBER	3D	RIGHT OF WAY ACCESS	603
AREA	AC	COUNCIL OWNERSHIP	OR
STREET NUMBER	58	WATER	W
RECORD DIMENSION	100	SUBDIVISION LOT NO.	100
MATCH LINE	M.L.	WETLANDS	W

SCALE: 1" = 100'
 FEET: 0 50 100 200 300
 METERS: 0 12.5 25 50 75
 REVISED TO: APRIL 1, 2023

PROPERTY MAPS
OXFORD
 MAINE



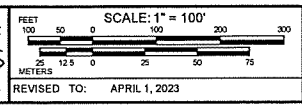
MAP NO.
U33



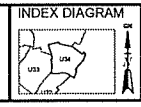
THIS MAP IS FOR ASSESSMENT PURPOSES. IT IS NOT VALID FOR LEGAL DESCRIPTION OR CONVEYANCE.
 THE HORIZONTAL DATUM IS THE MAINE STATE PLANE
 COORDINATE SYSTEM, NAD 83
 ORIGINAL MAPPING BY JOHN E. O'DONNELL & ASSOCIATES, AUBURN, MAINE
 COMPLETION DATE: 1970

REVISED & REPRODUCED BY
CAI Technologies
 1174 HALL STREET, LEWISTON, ME 04201
 603.332.4343 - www.cai-tech.com

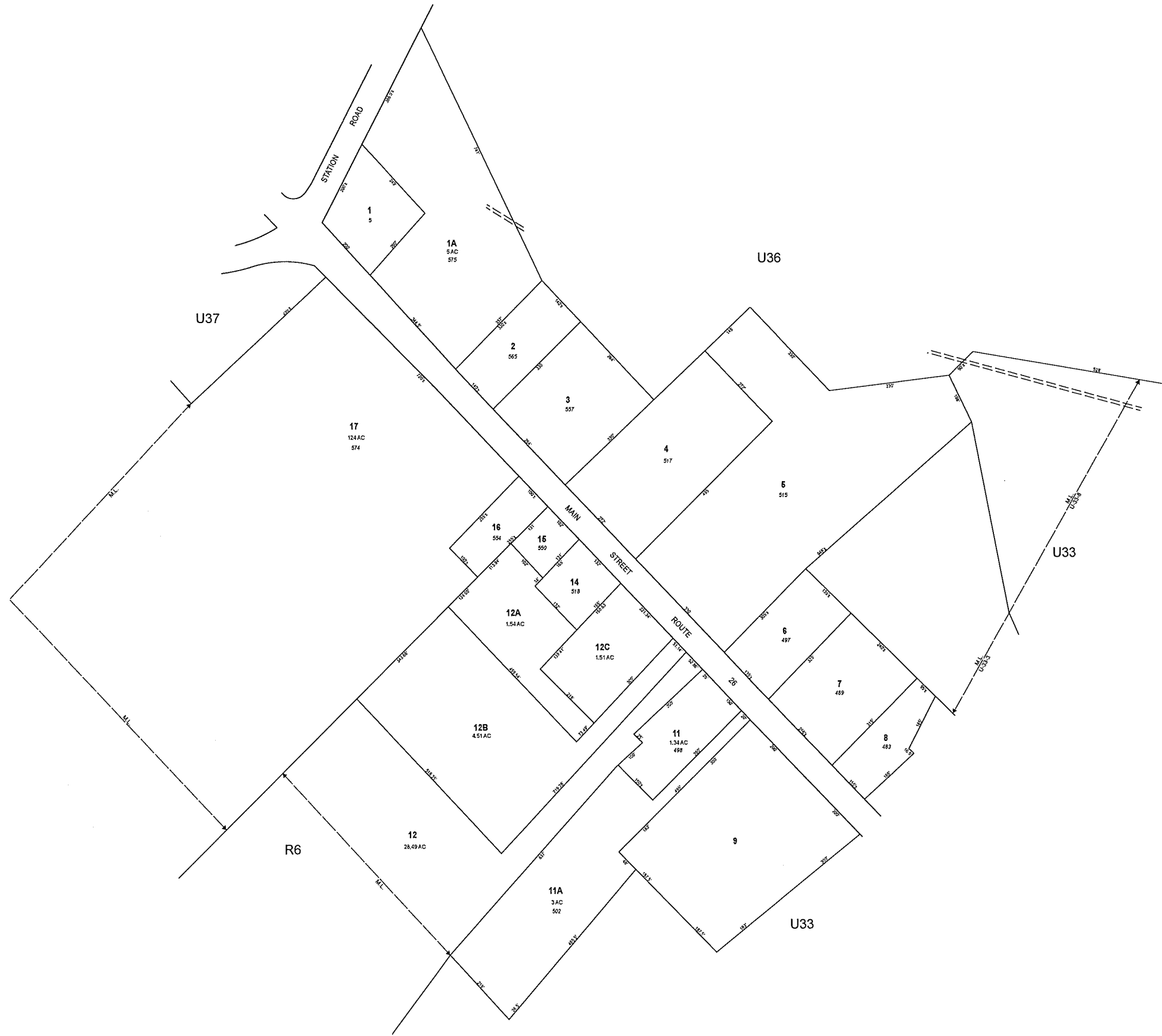
LEGEND	
PARCEL NUMBER	3D
AREA	AC
STREET NUMBER	88
RECORD NUMBER	100
SUBDIVISION LOT NO.	100
MATCH LINE	M.L.
RIGHT OF WAY/ACCESS	— 60% —
COMMON OWNERSHIP	— 60% —
WATER	— 60% —
WETLANDS	— 60% —



PROPERTY MAPS
OXFORD
 MAINE



MAP NO.
U34



THIS MAP IS FOR ASSESSMENT PURPOSES. IT IS NOT VALID FOR LEGAL DESCRIPTION OR CONVEYANCE.
 THE HORIZONTAL DATUM IS THE MAINE STATE PLANE COORDINATE SYSTEM, NAD 83.
 ORIGINAL MAPPING BY JOHN E. O'DONNELL & ASSOCIATES, AUBURN, MAINE
 COMPLETION DATE 1970

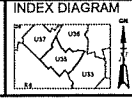
REVISED & REPRODUCED BY
CAI Technologies
 11 Pleasant Street, Lisbon, ME 03551
 603.322.4545 - www.cai-tech.com

LEGEND
 PARCEL NUMBER 3D
 AREA AC
 STREET NUMBER 88
 RECORD DIMENSION 100
 MATCH LINE ML

RIGHT OF WAY/ACCESS OR
 COMMON OWNERSHIP CO
 WATER W
 SUBDIVISION LOT NO. L
 WETLANDS WT

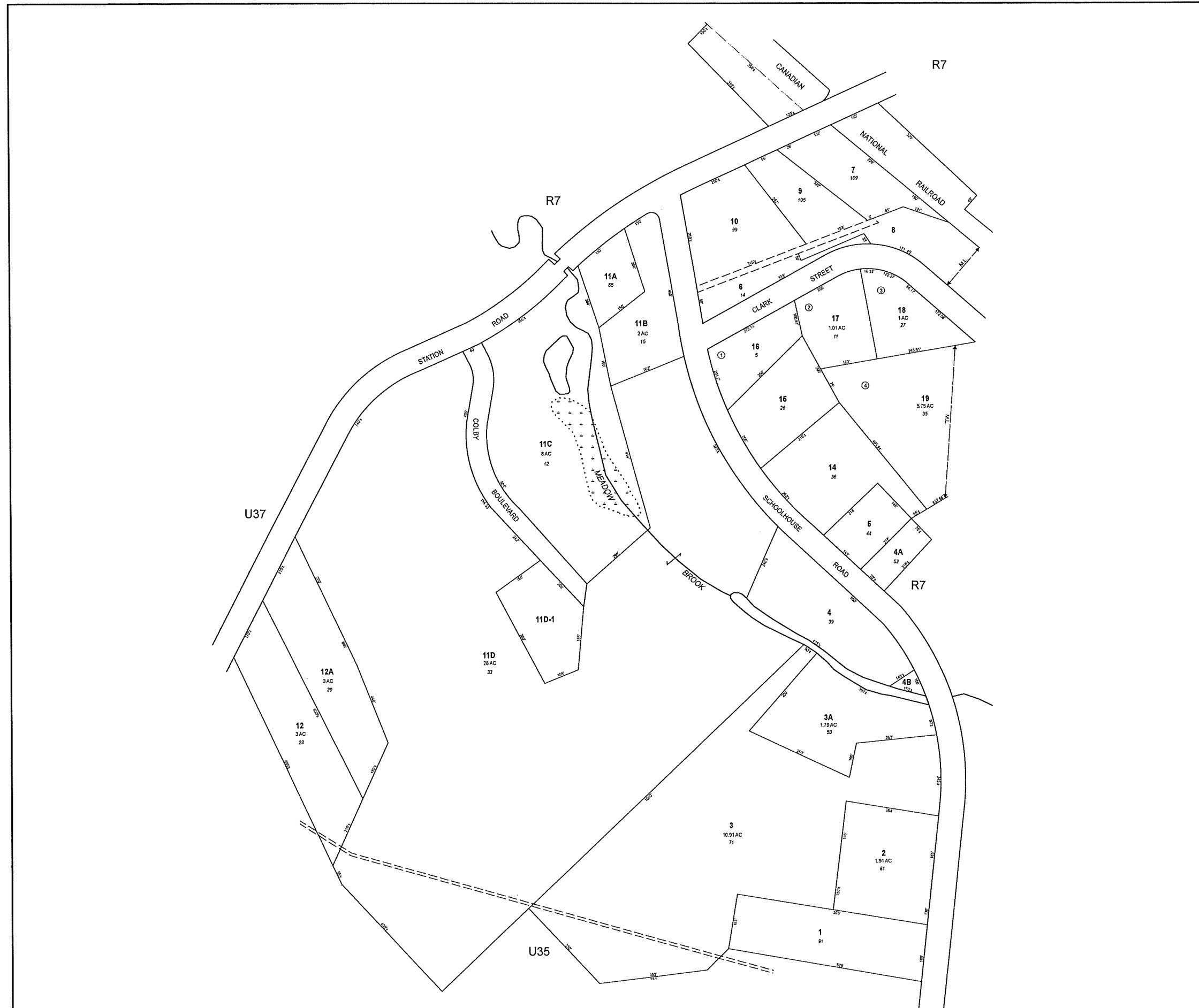
SCALE: 1" = 100'
 FEET 0 50 100 200 300
 METERS 0 12.5 25 50 75
 REVISED TO: APRIL 1, 2023

PROPERTY MAPS
OXFORD
 MAINE



MAP NO.
U35

NO PARCEL 10,13



THIS MAP IS FOR ASSESSMENT PURPOSES. IT IS NOT VALID FOR LEGAL DESCRIPTION OR CONVEYANCE.
 THE HORIZONTAL DATUM IS THE MAINE STATE PLANE COORDINATE SYSTEM, NAD 83.
 ORIGINAL MAPPING BY JOHN E. O'DONNELL & ASSOCIATES, AUBURN, MAINE
 COMPLETION DATE 1970

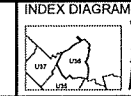
REVISED & REPRODUCED BY
CAI Technologies
 Precision Mapping. Intelligent Solutions.
 11 Pleasant Street, Lewiston, ME 03551
 800.322.4545 • www.cai-tech.com

LEGEND
 PARCEL NUMBER 3D
 AREA AC
 STREET NUMBER 88
 RECORD DIMENSION 100'
 MATCHLINE ← →

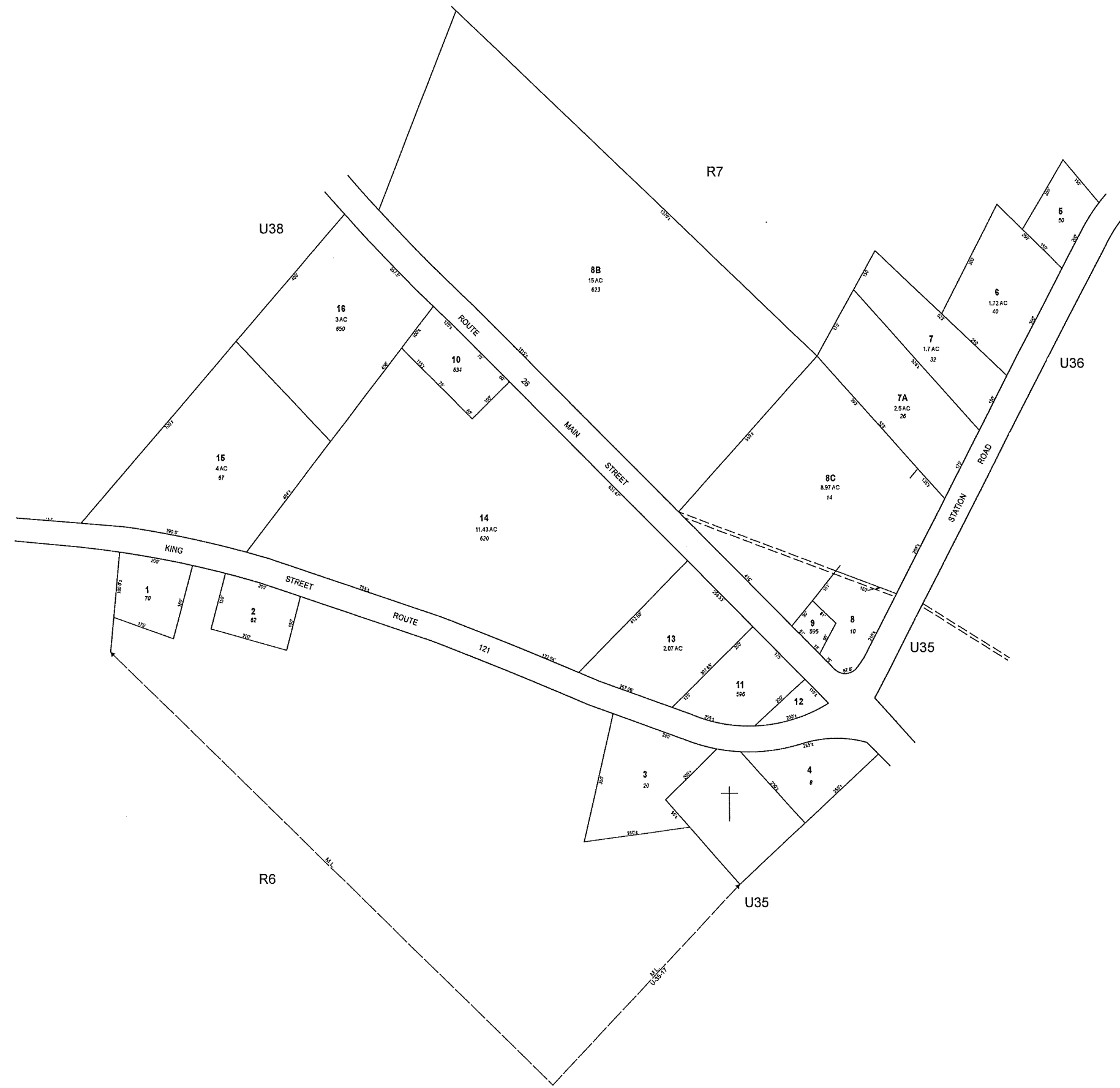
RIGHT OF WAY/ACCESS
 COMMON OWNERSHIP
 WATER
 SUBDIVISION LOT NO.
 WETLANDS
 OR
 OR

SCALE: 1" = 100'
 FEET 100 0 100 200 300
 METERS 25 12.5 0 25 50 75
 REVISED TO: APRIL 1, 2023

PROPERTY MAPS
OXFORD
 MAINE



MAP NO.
U36



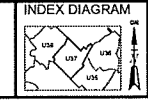
THIS MAP IS FOR ASSESSMENT PURPOSES. IT IS NOT VALID FOR LEGAL DESCRIPTION OR CONVEYANCE.
 THE HORIZONTAL DATUM IS THE MAINE STATE PLANE COORDINATE SYSTEM, NAD 83.
 ORIGINAL MAPPING BY JOHN E. O'DONNELL & ASSOCIATES, AUBURN, MAINE
 COMPLETION DATE: 1970

REVISED & REPRODUCED BY
CAI Technologies
 11 Pleasant Street, Lebanon, NH 03601
 603.322.4543 • www.cai-tech.com

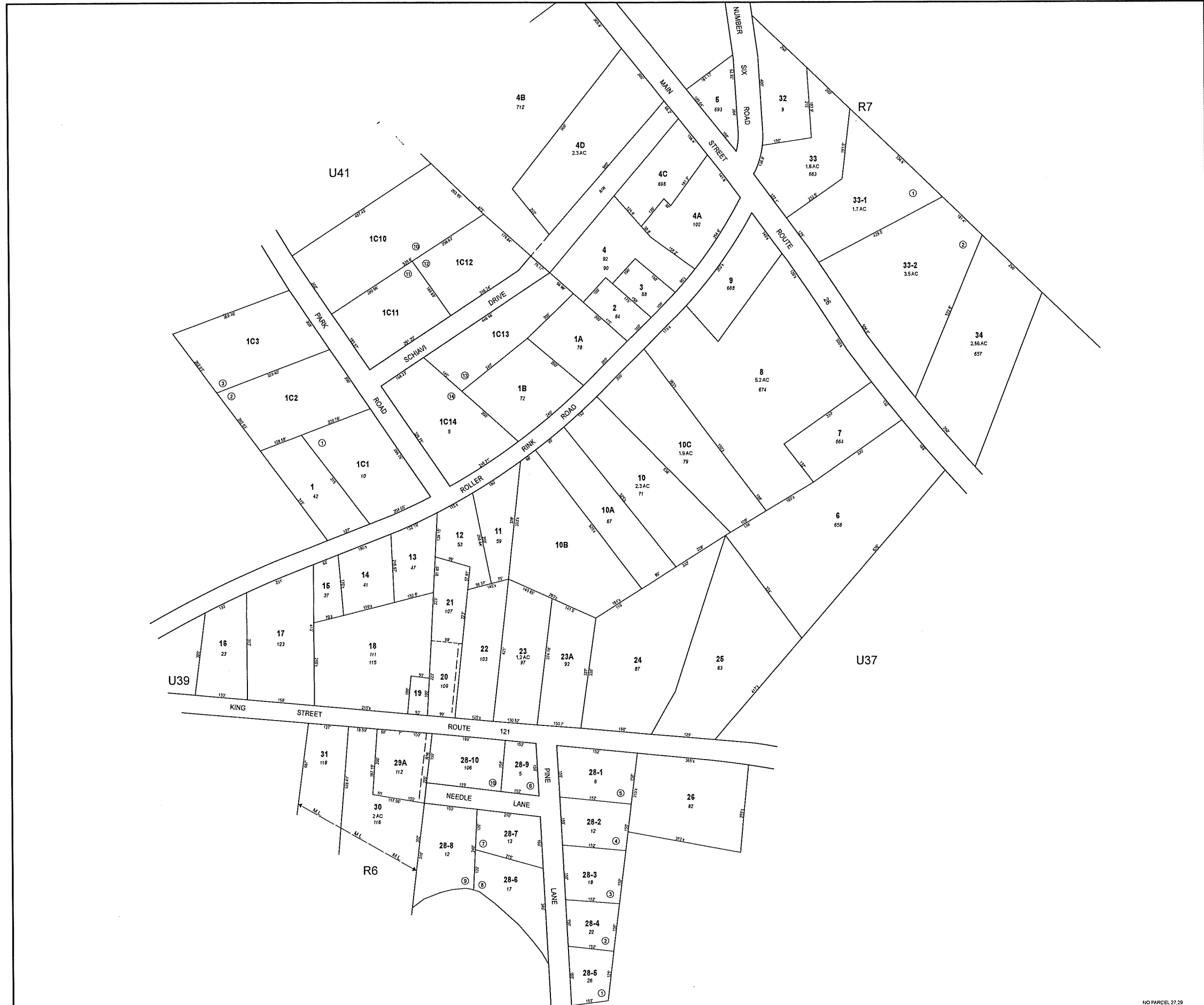
LEGEND	
FARCEL NUMBER	3D
AREA	AC
STREET NUMBER	88
RECORD DIMENSION	107
MATCH LINE	ML
RIGHT OF WAY/ACCESS	OR
COMMON OWNERSHIP	OR
WATER	OR
SUBDIVISION LOT NO	OR
WETLANDS	OR

SCALE: 1" = 100'
 FEET: 0 50 100 200 300
 METERS: 0 12.5 25 50 75
 REVISED TO: APRIL 1, 2023

PROPERTY MAPS
OXFORD
 MAINE



MAP NO.
U37



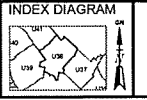
THIS MAP IS FOR ASSESSMENT PURPOSES. IT IS NOT VALID FOR LEGAL DESCRIPTION OR CONVEYANCE.
 THE HORIZONTAL DATUM IS THE MAINE STATE PLANE COORDINATE SYSTEM, NAD 83.
 ORIGINAL MAPPING BY JOHN E. O'CONNELL & ASSOCIATES, AUBURN, MAINE
 COMPLETION DATE: 1970

REVISED & REPRODUCED BY
CAI Technologies
 11 Pelissier Street, Lebanon, NH 03601
 603.223.4543 • www.cai-tech.com

LEGEND	
PARCEL NUMBER 3D
AREA AC
STREET NUMBER 88
RECORD DIMENSION 100
MATCHLINE M.L.
RIGHT OF WAY/ACCESS 3D
COMMON OWNERSHIP OR
WATER W
SUBDIVISION LOT NO. 100
WETLANDS W

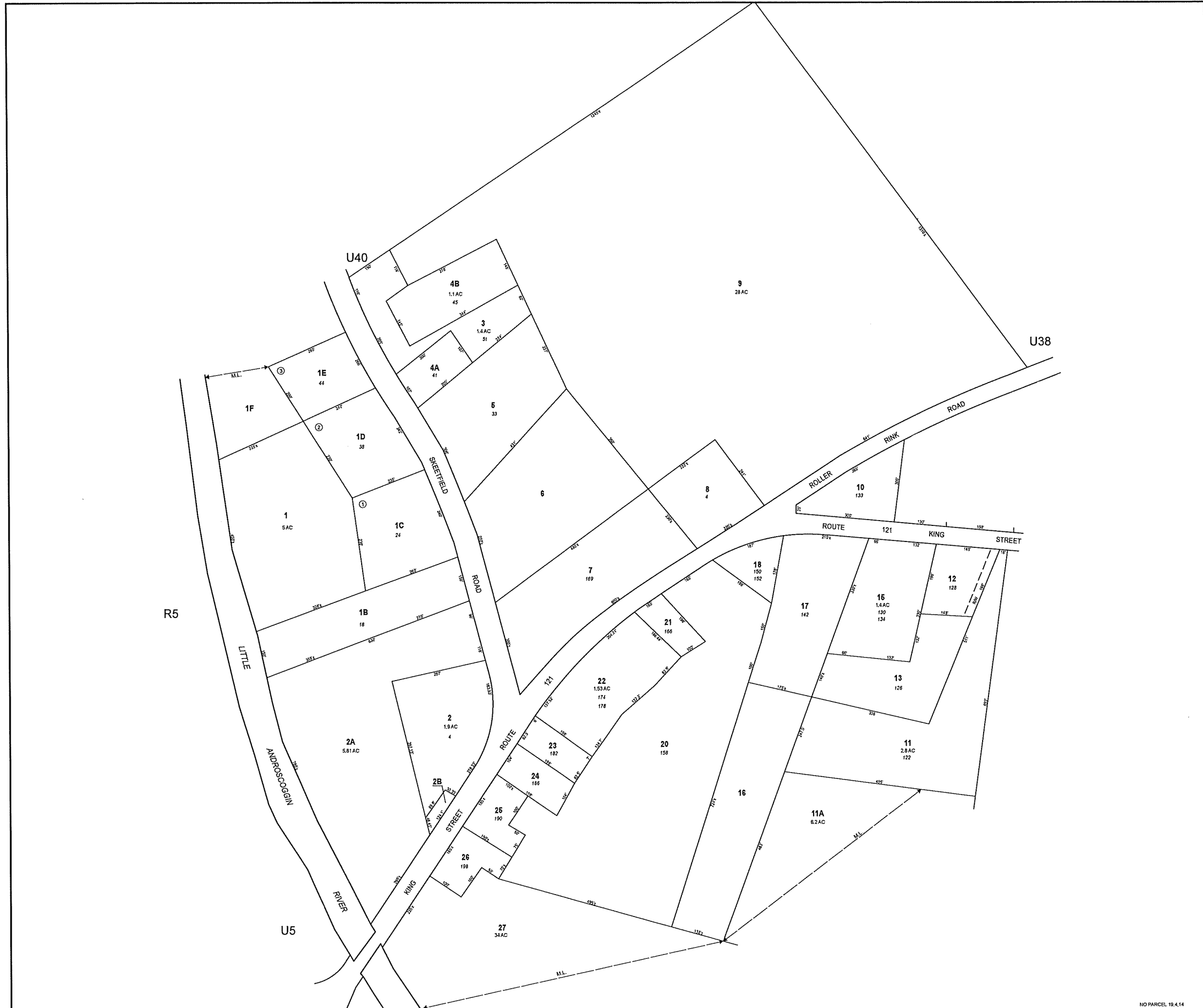
SCALE: 1" = 100'
 FEET: 0 50 100 150 200 250 300
 METERS: 0 12.5 25 50 75
 REVISED TO: APRIL 1, 2023

PROPERTY MAPS
OXFORD
 MAINE



MAP NO.
U38

NO PARCEL 27.29



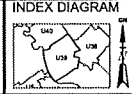
THIS MAP IS FOR ASSESSMENT PURPOSES. IT IS NOT VALID FOR LEGAL DESCRIPTION OR CONVEYANCE.
 THE HORIZONTAL DATUM IS THE MAINE STATE PLANE
 COORDINATE SYSTEM, NAD 83
 ORIGINAL MAPPING BY JOHN E. O'DONNELL & ASSOCIATES, AUBURN, MAINE
 COMPLETION DATE: 1970

REVISED & REPRODUCED BY
CAI Technologies
 11 Pleasant Street, Lewiston, ME 03561
 800.322.4340 • www.cai-tech.com

LEGEND	
PARCEL NUMBER	3D
AREA	AC
STREET NUMBER	88
RECORD DIMENSION	107
MATCH LINE	M.L.
RIGHT OF WAY/ACCESS	OR
COMMON OWNERSHIP	OR
WATER	OR
SUBDIVISION LOT NO.	OR
WETLANDS	OR

SCALE: 1" = 100'
 FEET 0 50 100 200 300
 METERS 0 25 50 75
 REVISED TO: APRIL 1, 2023

PROPERTY MAPS
OXFORD
 MAINE



MAP NO.
U39

NO PARCEL 19.4.14



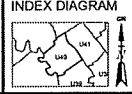
THIS MAP IS FOR ASSESSMENT PURPOSES. IT IS NOT VALID FOR LEGAL DESCRIPTION OR CONVEYANCE.
 THE HORIZONTAL DATUM IS THE MAINE STATE PLANE COORDINATE SYSTEM, NAD 83.
 ORIGINAL MAP FIG BY JOHN E. O'DONNELL & ASSOCIATES, AUBURN, MAINE
 COMPLETION DATE: 1970

REVISED & REPRODUCED BY
CAI Technologies
 11 Pleasant Street, Lewiston, ME 03561
 800.222.4343 - www.caitech.com

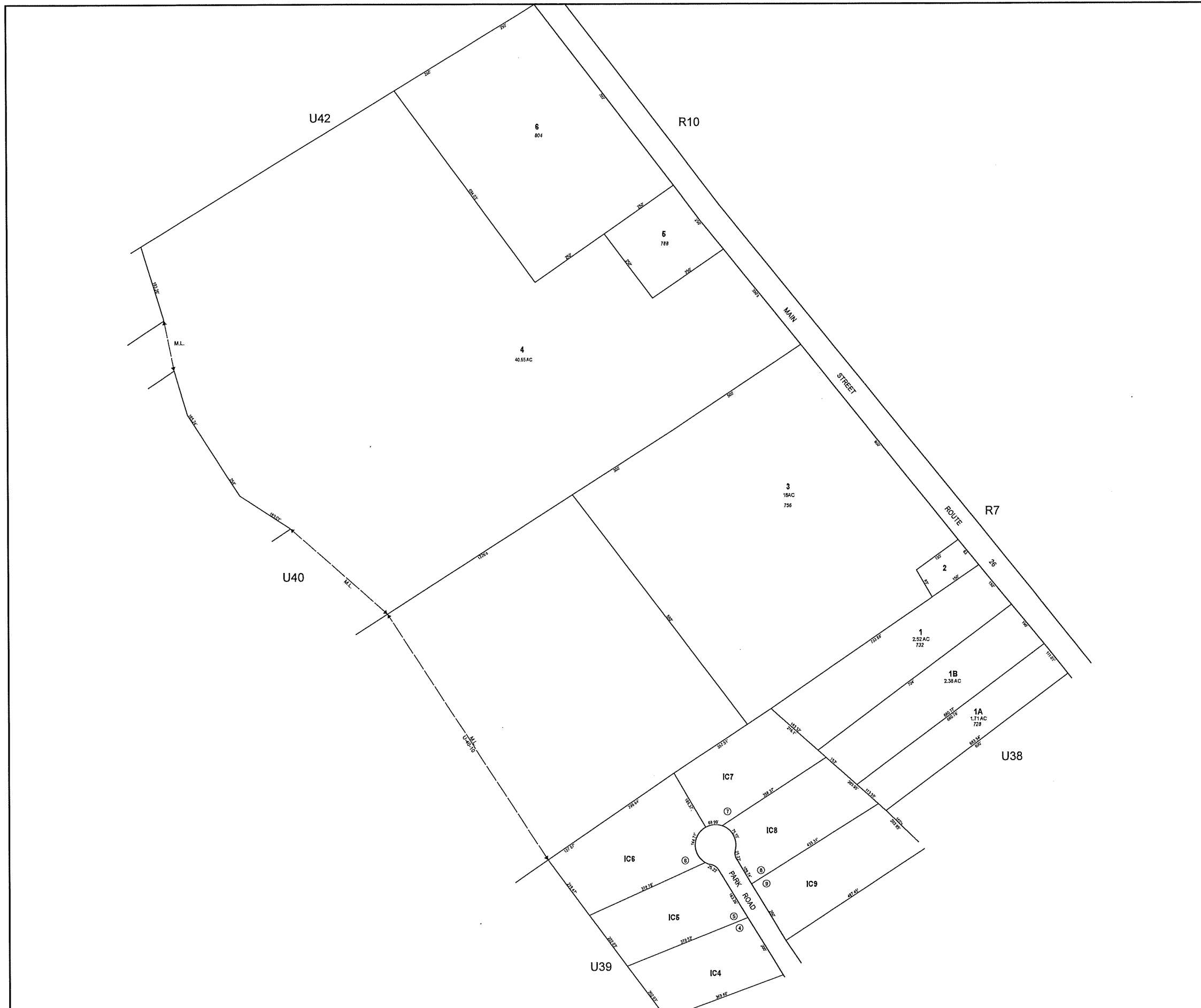
LEGEND	
PARCEL NUMBER	3D
AREA	AC
STREET NUMBER	68
RECORD DIMENSION	100
MATCH LINE	ML
RIGHT OF WAY ACCESS	OR
COMMON OWNERSHIP	CO
WATER	W
SUBDIVISION LOT NO.	Q
WETLANDS	W

SCALE: 1" = 100'
 FEET: 0 50 100 200 300
 METERS: 0 25 50 75
 REVISED TO: APRIL 1, 2023

PROPERTY MAPS
OXFORD
 MAINE



MAP NO.
U40



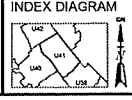
THIS MAP IS FOR ASSESSMENT PURPOSES. IT IS NOT VALID FOR LEGAL DESCRIPTION OR CONVEYANCE.
 THE HORIZONTAL DATUM IS THE MAINE STATE PLANE COORDINATE SYSTEM, NAD 83.
 ORIGINAL MAPPING BY JOHN E. O'DONNELL & ASSOCIATES, AUBURN, MAINE
 COMPLETION DATE 1970

REVISED & REPRODUCED BY
CAI Technologies
 11 Pleasant Street, Lewiston, ME 03551
 800.322.4540 • www.cai-tech.com

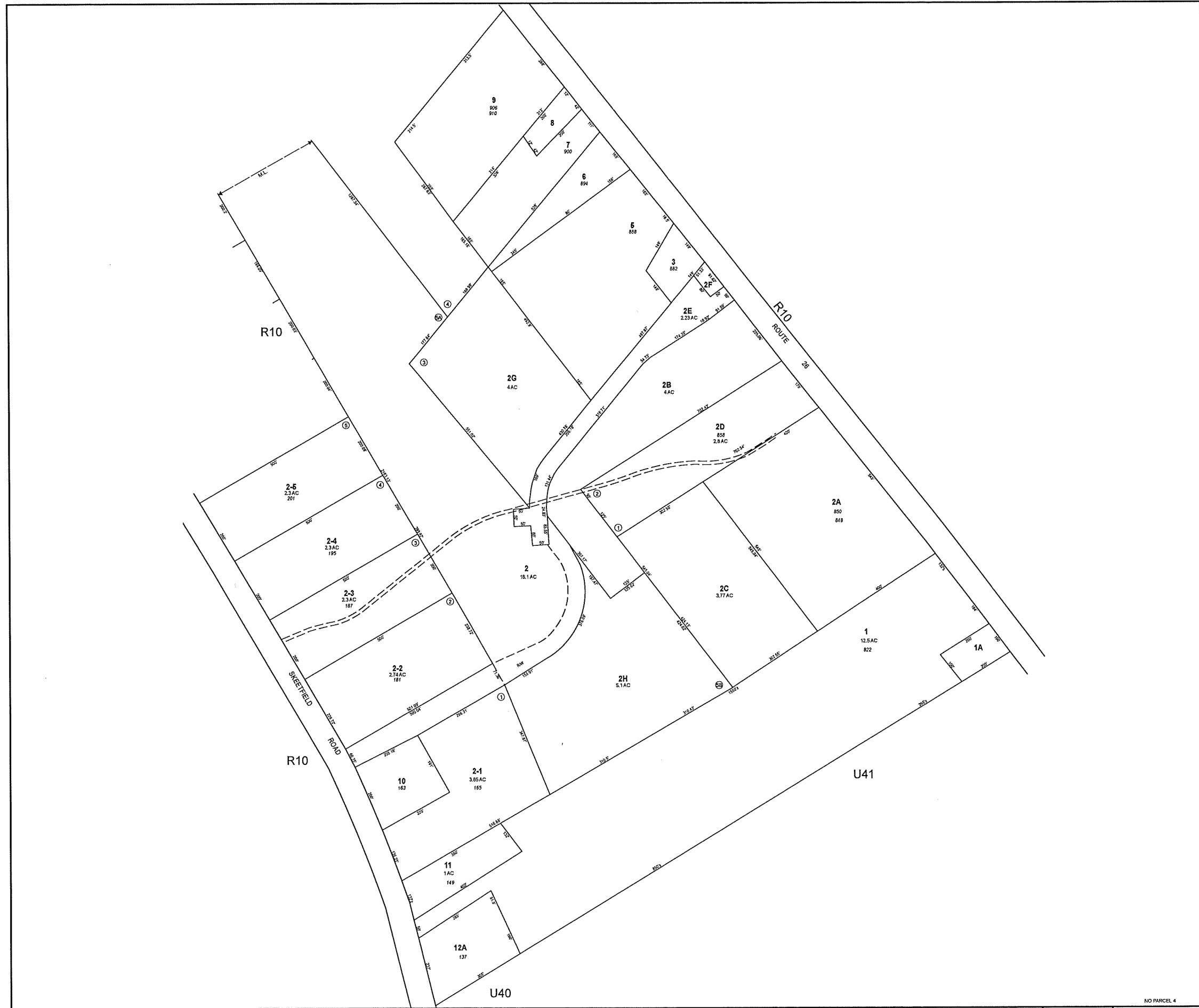
LEGEND	
PARCEL NUMBER	3D
AREA	AC
STREET NUMBER	##
RECORD DIMENSION	100'
MATCH LINE	M.L.
RIGHT OF WAY/ACCESS	---
COMMON OWNERSHIP	---OR---
WATER	W
SUBDIVISION LOT NO.	①
WETLANDS	WETLANDS

SCALE: 1" = 100'
 FEET 0 50 100 150 200 250 300
 METERS 0 25 50 75
 REVISED TO: APRIL 1, 2023

PROPERTY MAPS
OXFORD
 MAINE



MAP NO.
U41



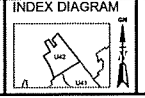
THIS MAP IS FOR ASSESSMENT PURPOSES IT IS NOT VALID FOR LEGAL DESCRIPTION OR CONVEYANCE
 THE HORIZONTAL DATUM IS THE MAINE STATE PLANE COORDINATE SYSTEM, NAD 83
 ORIGINAL MAPPING BY JOHN E. O'DONNELL & ASSOCIATES, AUBURN, MAINE
 COMPLETION DATE: 1970

REVISED & REPRODUCED BY
CAI Technologies
 Planning & Mapping - Surveying & GIS
 11 Pleasant Street, Lisbon, NH 03551
 603.332.4543 - www.cai-tech.com

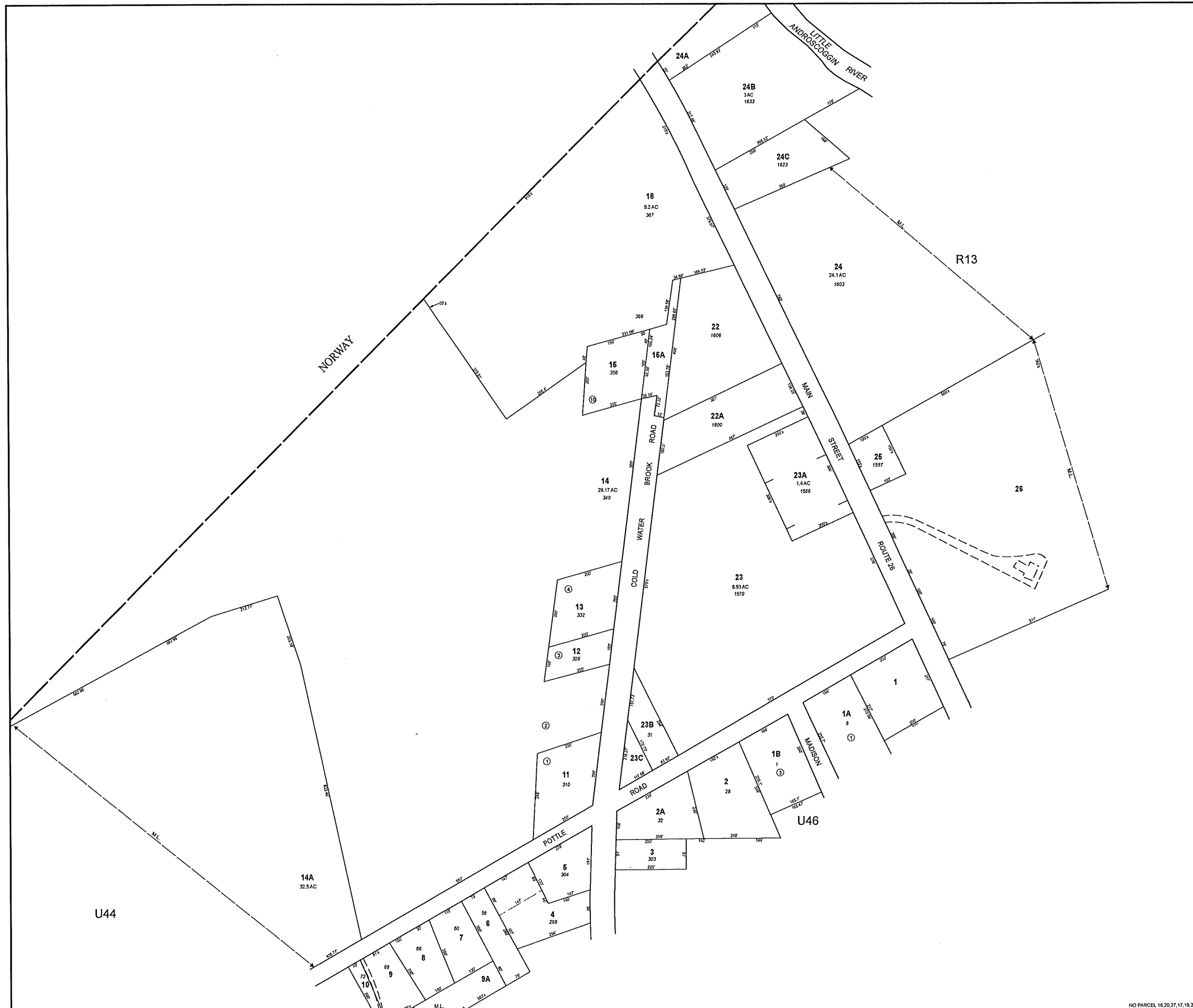
LEGEND	
PARCEL NUMBER	3D
AREA	AC
STREET NUMBER	88
RECORD DIMENSION	10'
MATCH LINE	ML
RIGHT OF WAY/ACCESS	OR
COMMON OWNERSHIP	OR
WATER	W
SUBDIVISION LOT NO	①
WETLANDS	W

SCALE: 1" = 100'
 FEET: 0 50 100 200 300
 METERS: 0 12.5 25 50 75
 REVISED TO: APRIL 1, 2023

PROPERTY MAPS
OXFORD
 MAINE



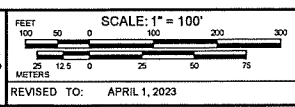
NO PARCEL 4
 MAP NO.
U42



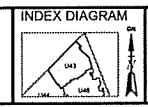
THIS MAP IS FOR ASSESSMENT PURPOSES. IT IS NOT VALID FOR LEGAL DESCRIPTION OR CONVEYANCE.
 THE HORIZONTAL DATUM IS THE MAINE STATE PLANE COORDINATE SYSTEM, MAD 83.
 ORIGINAL MAPPING BY JOHN E. O'DONNELL & ASSOCIATES, AUBURN, MAINE
 COMPLETION DATE: 1970

REVISED & REPRODUCED BY
CAI Technologies
 11 Pleasant Street, Lewiston, NH 03241
 603.322.4340 • www.cai-tech.com

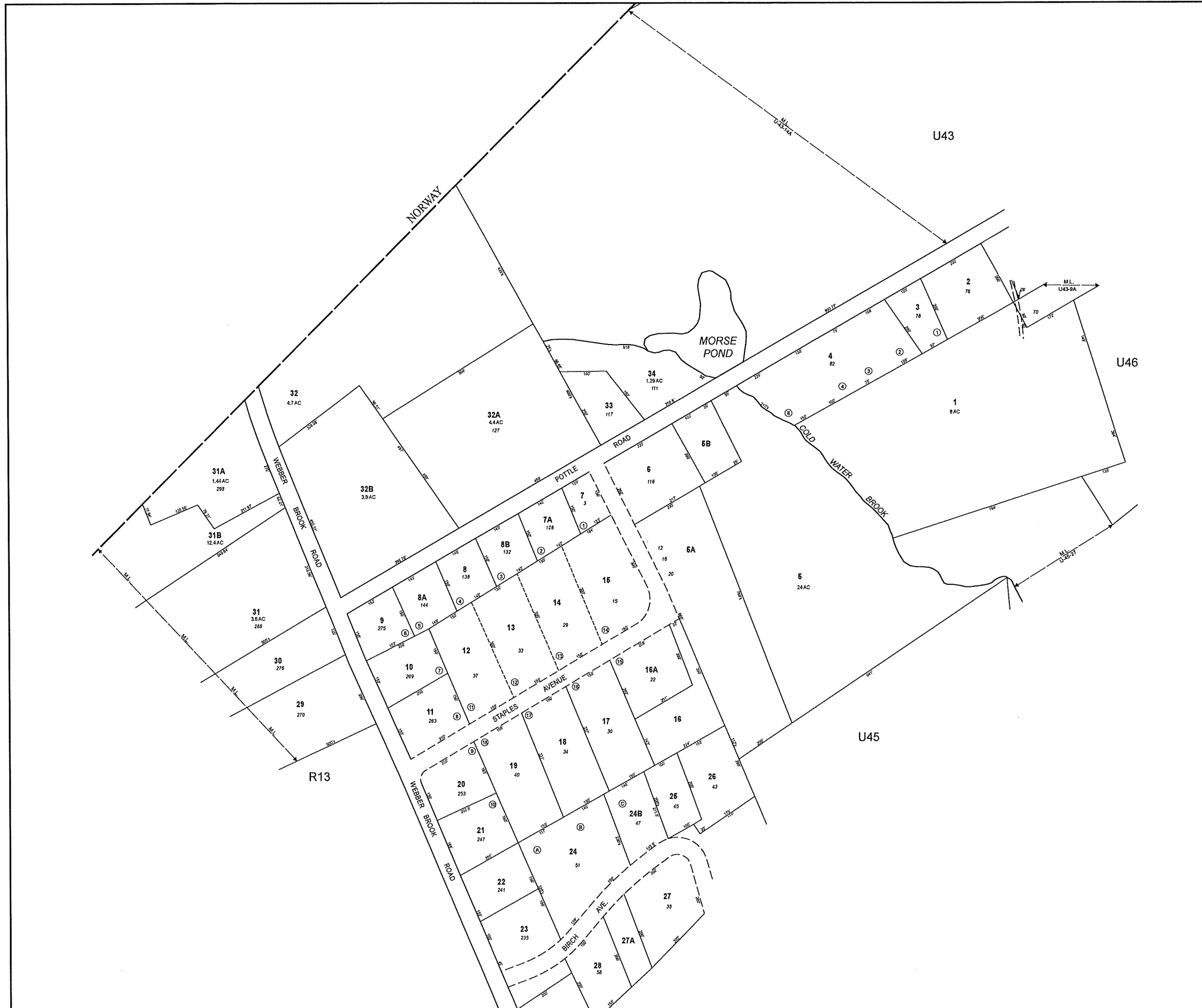
LEGEND	
PARCEL NUMBER	3D
AREA	AC
STREET NUMBER	88
RECORD DIMENSION	100
MATCH LINE	ML
RIGHT OF WAY/ACCESS	OR
COMMON OWNERSHIP	OR
WATER	OR
SUBDIVISION LOT NO.	Q
WETLANDS	OR



PROPERTY MAPS
OXFORD
 MAINE



NO PARCEL 16, 20, 27, 17, 19, 21
 MAP NO.
U43



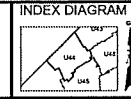
THIS MAP IS FOR ASSESSMENT PURPOSES. IT IS NOT VALID FOR LEGAL DESCRIPTION OR CONVEYANCE.
 THE HORIZONTAL DATUM IS THE MAINE STATE PLANE COORDINATE SYSTEM, NAD 83.
 ORIGINAL MAPPING BY JOHN E. O'DONNELL & ASSOCIATES, AUBURN, MAINE
 COMPLETION DATE: 1970

REVISED & REPRODUCED BY
CAI Technologies
 11 Pleasant Street, Lewiston, ME 04201
 800.222.4543 • www.cai-tech.com

LEGEND	
PARCEL NUMBER	3D
AREA	AC
STREET NUMBER	88
RECORD DIMENSION	100'
MATCH LINE	ML
RIGHT OF WAY/ACCESS	OR
COMMON OWNERSHIP	OR
WATER	OR
SUBDIVISION LOT NO.	①
WETLANDS	OR

SCALE: 1" = 100'
 FEET: 0 50 100 200 300
 METERS: 0 25 50 75
 REVISED TO: APRIL 1, 2023

PROPERTY MAPS
OXFORD
 MAINE



MAP NO.
U44

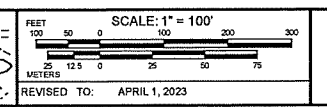


NO PARCEL 17,18,20,21,25,34,44,45,16

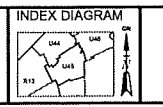
THIS MAP IS FOR ASSESSMENT PURPOSES. IT IS NOT VALID FOR LEGAL DESCRIPTION OR CONVEYANCE.
 THE HORIZONTAL DATUM IS THE MAINE STATE PLANE COORDINATE SYSTEM, NAD 83.
 ORIGINAL MAPPING BY JOHN E. O'DONNELL & ASSOCIATES, AUBURN, MAINE
 COMPLETION DATE: 1970

REVISED & REPRODUCED BY
CAI Technologies
 11 Pleasant Street, Lewiston, ME 03501
 800.372.4540 • www.cai-tech.com

LEGEND	
FARCEL NUMBER	3D
AREA	AC
STREET NUMBER	68
RECORD DIMENSION	100'
MATCH LINE	ML
RIGHT OF WAY/ACCESS	---
COMMON OWNERSHIP	---
WATER	---
SUBDIVISION LOT NO.	---
WETLANDS	---



PROPERTY MAPS
OXFORD
 MAINE
 REVISED TO: APRIL 1, 2023



MAP NO.
U45



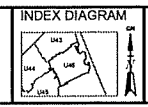
THIS MAP IS FOR ASSESSMENT PURPOSES. IT IS NOT VALID FOR LEGAL DESCRIPTION OR CONVEYANCE.
 THE HORIZONTAL DATUM IS THE MAINE STATE PLANE COORDINATE SYSTEM, NAD 83.
 ORIGINAL MAPPING BY JOHN E. O'DONNELL & ASSOCIATES, AUBURN, MAINE
 COMPLETION DATE: 1970

REVISED & REPRODUCED BY
CAI Technologies
 11 Pleasant Street, Lewiston, ME 04240
 803.322.4340 - www.cai-tech.com

LEGEND	
PARCEL NUMBER	3D
AREA	AC
STREET NUMBER	68
RECORD DIMENSION	100
MATCH LINE	M.L.
RIGHT OF WAY/ACCESS	OR
COMMON OWNERSHIP	OR
WATER	OR
SUBDIVISION LOT NO.	①
WETLANDS	OR

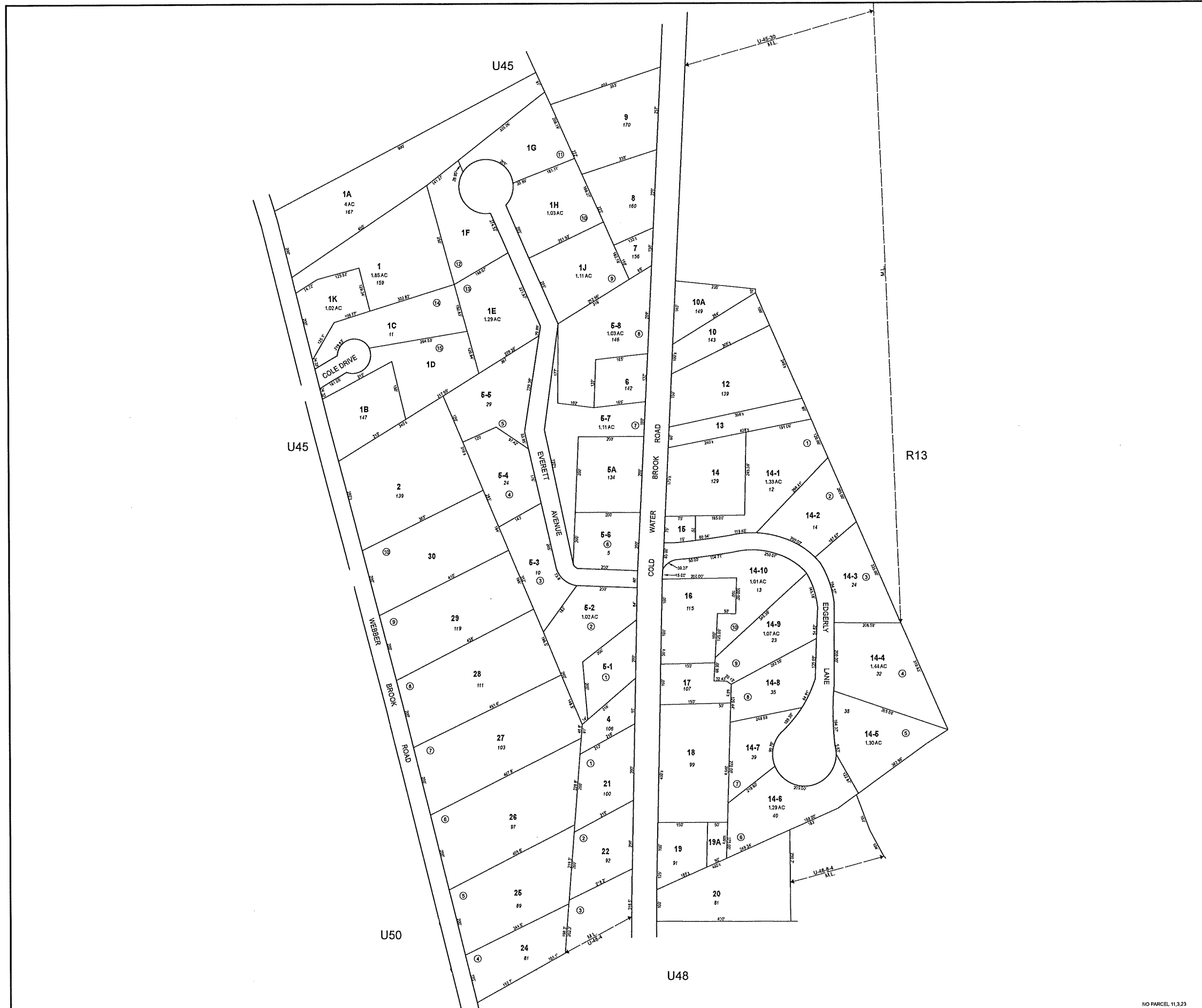
SCALE: 1" = 100'
 FEET: 0 50 100 200 300
 METERS: 0 12.5 25 50 75
 REVISED TO: APRIL 1, 2023

PROPERTY MAPS
OXFORD
 MAINE



MAP NO.
U46

NO PARCEL 5



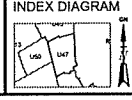
THIS MAP IS FOR ASSESSMENT PURPOSES. IT IS NOT VALID FOR LEGAL DESCRIPTION OR CONVEYANCE.
 THE HORIZONTAL DATUM IS THE MAINE STATE PLANE COORDINATE SYSTEM, NAD 83
 ORIGINAL MAPPING BY JOHN E. O'DONNELL & ASSOCIATES, AUBURN, MAINE
 COMPLETION DATE 1970

REVISED & REPRODUCED BY
CAI Technologies
 Professional Mapping Services
 11 Pleasant Street, Lewiston, ME 04241
 800.322.4543 • www.caitech.com

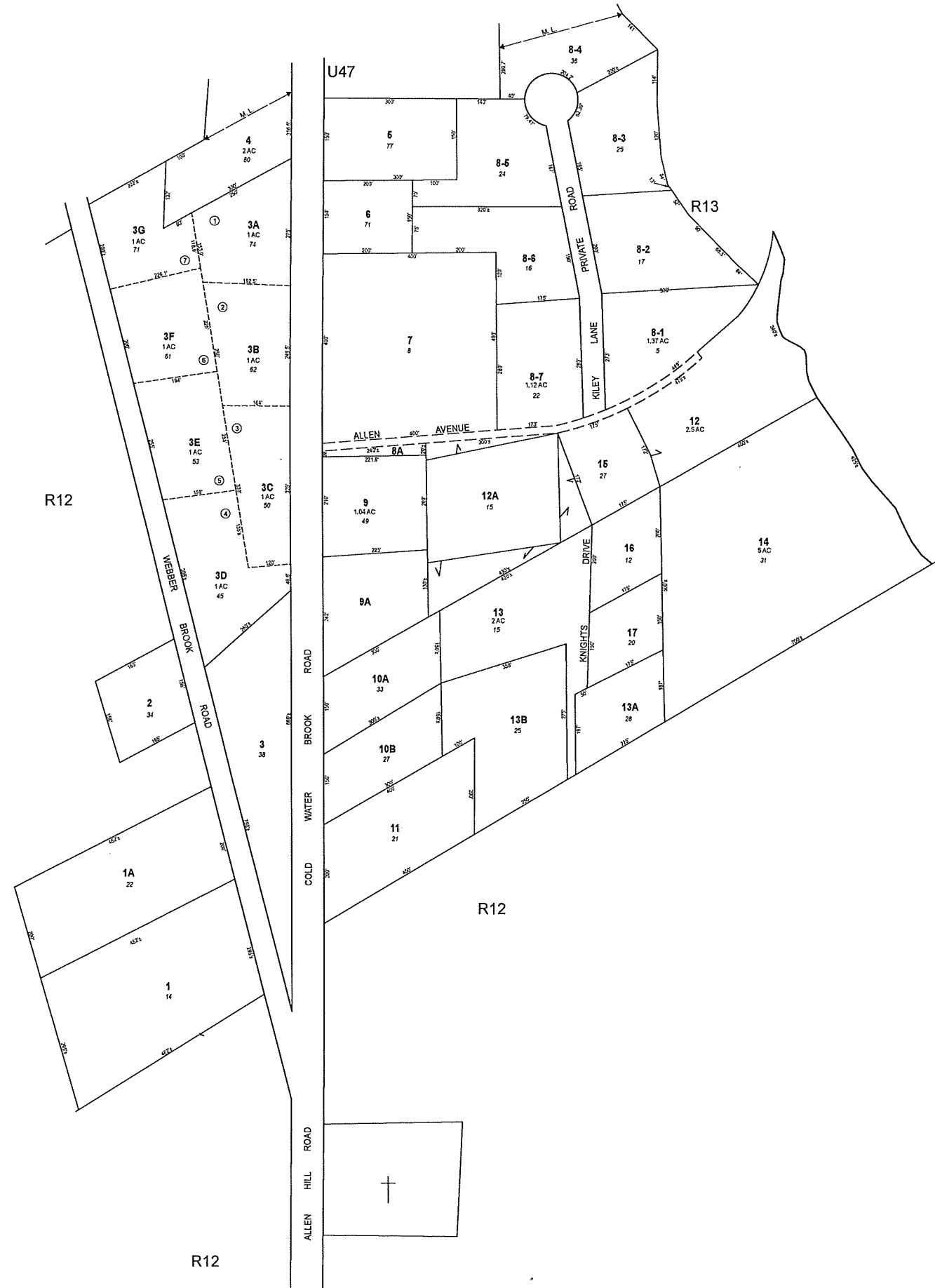
LEGEND	
FARCEL NUMBER	3D
AREA	AC
STREET NUMBER	88
RECORD DIMENSION	100'
MATCH LINE	ML
RIGHT OF WAY ACCESS	OR
COMMON OWNERSHIP	OR
WATER	OR
SUBDIVISION LOT NO	OR
WETLANDS	OR

SCALE: 1" = 100'
 FEET 0 50 100 200 300
 METERS 0 25 50 75
 REVISED TO: APRIL 1, 2023

PROPERTY MAPS
OXFORD
 MAINE



NO PARCEL 11.3.23
 MAP NO.
U47

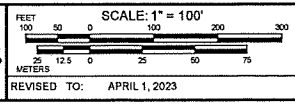


THIS MAP IS FOR ASSESSMENT PURPOSES. IT IS NOT VALID FOR LEGAL DESCRIPTION OR CONVEYANCE.
 THE HORIZONTAL DATUM IS THE MAINE STATE PLANE COORDINATE SYSTEM, NAD 83.
 ORIGINAL MAPPING BY JOHN E. O'DONNELL & ASSOCIATES, AUBURN, MAINE
 COMPLETION DATE 1970

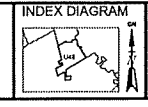
REVISED & REPRODUCED BY
CAI Technologies
 Precision Mapping. Geospatial Solutions.
 11 Pleasant Street, Lisbon, NH 03361
 603.327.4345 - www.cai-tech.com

PARCEL NUMBER 3D
 AREA AC
 STREET NUMBER 88
 RECORD DIVISION M.L.
 MATCHLINE M.L.

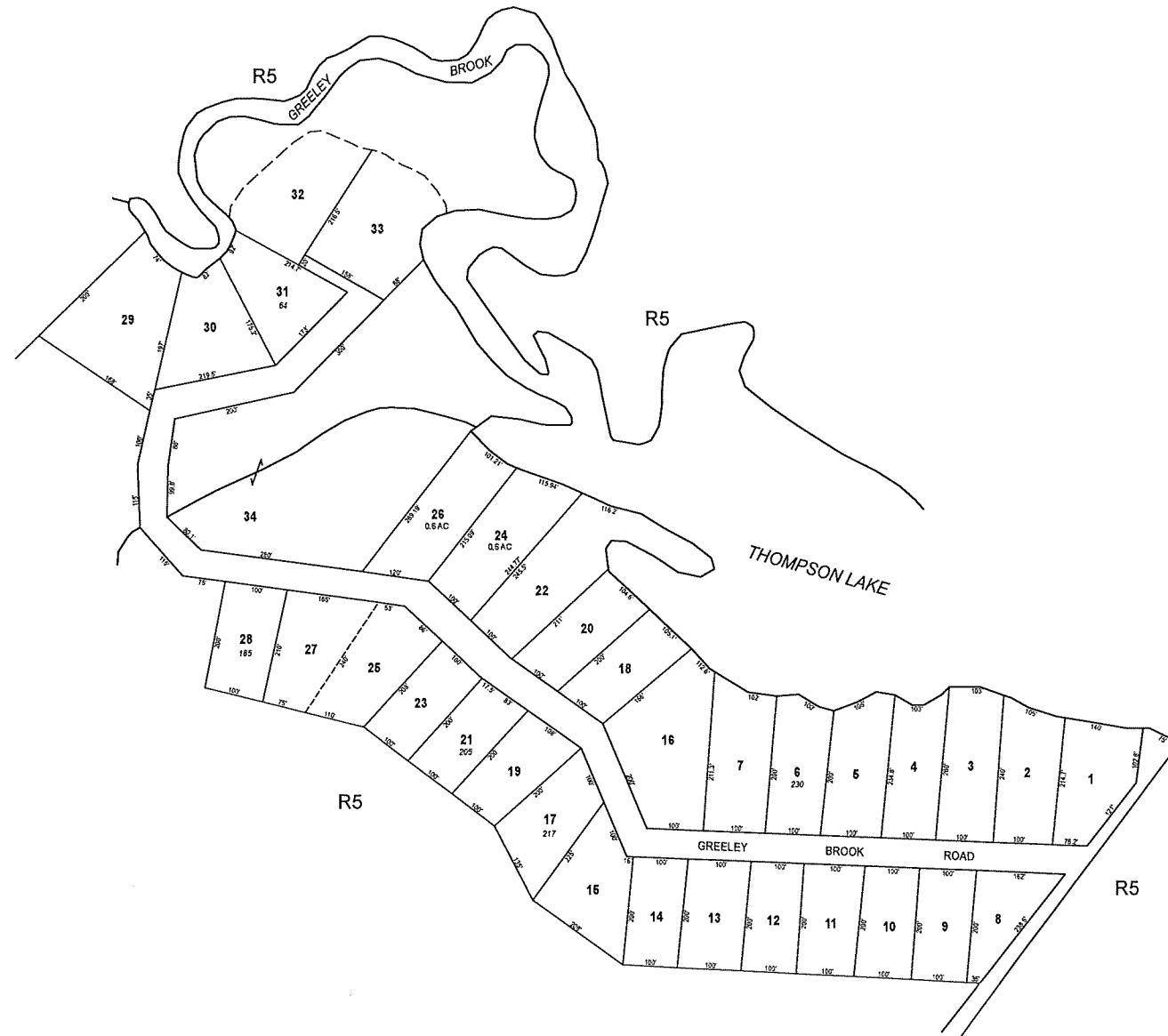
LEGEND
 RIGHT OF WAY/ACCESS 800' OR
 COMMON OWNERSHIP 500' OR
 WATER W
 SUBDIVISION LOT NO 1
 WETLANDS WETLANDS



PROPERTY MAPS
OXFORD
 MAINE
 REVISED TO: APRIL 1, 2023



MAP NO.
U48

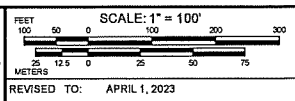


NOTE: LOT NUMBERS ARE ALSO DEVELOPMENT PLAN NUMBERS, EXCEPT NO. 34.

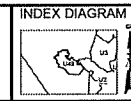
THIS MAP IS FOR ASSESSMENT PURPOSES. IT IS NOT VALID FOR LEGAL DESCRIPTION OR CONVEYANCE.
 THE HORIZONTAL DATUM IS THE MAINE STATE PLANE COORDINATE SYSTEM, NAD 83.
 ORIGINAL MAPPING BY JOHN E. O'DONNELL & ASSOCIATES, AUBURN, MAINE
 COMPLETION DATE: 1970

REVISED & REPRODUCED BY
CAI Technologies
 Planning & Mapping Group
 11 Pleasant Street, Lewiston, ME 03551
 800.227.4543 - www.cai-tech.com

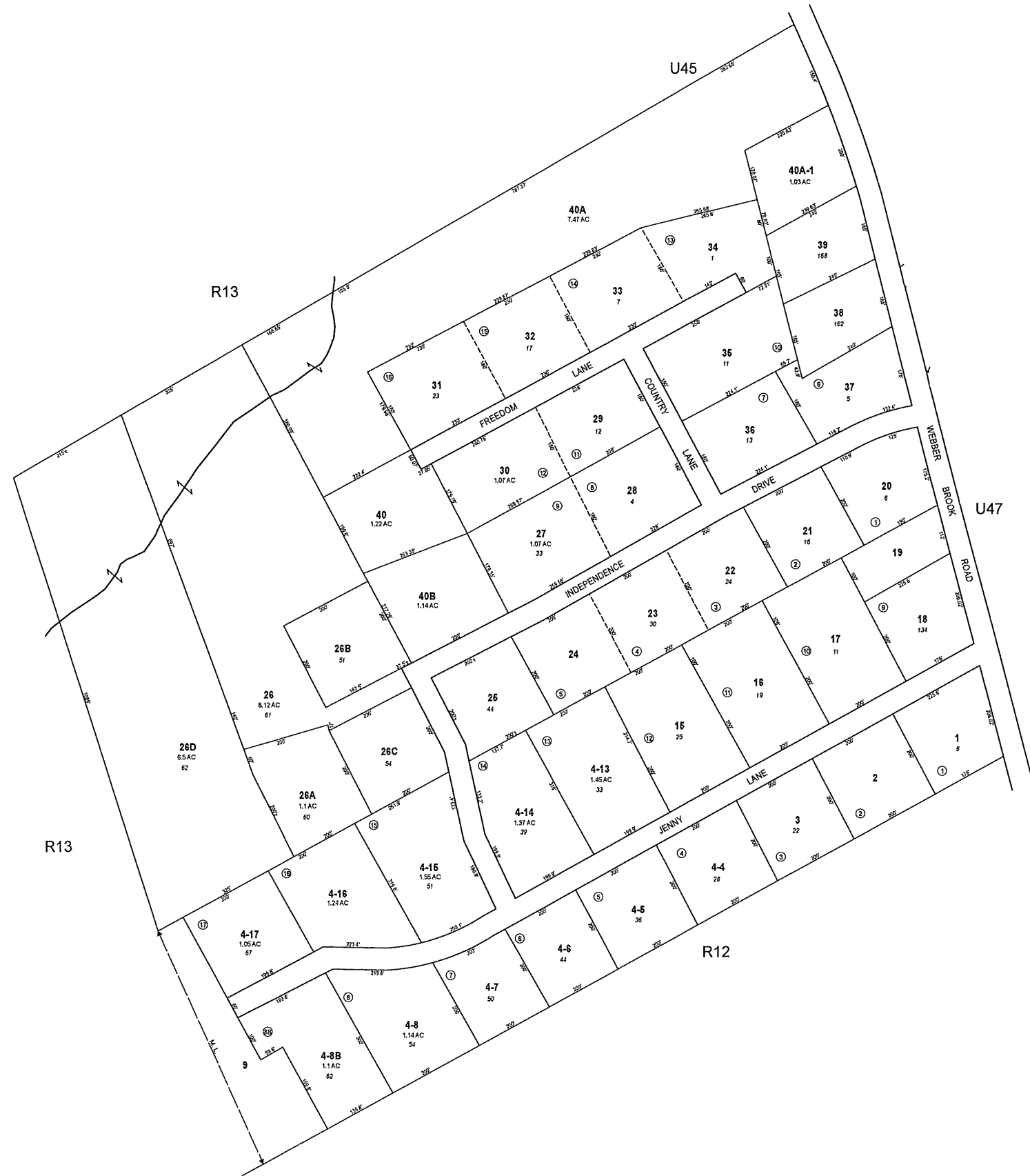
LEGEND	
PARCEL NUMBER	3D
AREA	AC
STREET NUMBER	SS
RECORD DIMENSION	100'
MATCH LINE	ML
RIGHT OF WAY ACCESS	---
COMMON OWNERSHIP	---OR---
WATER	~~~~~
SUBDIVISION LOT NO.	①
WETLANDS



PROPERTY MAPS
OXFORD
 MAINE



MAP NO.
U49



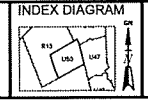
THIS MAP IS FOR ASSESSMENT PURPOSES. IT IS NOT VALID FOR LEGAL DESCRIPTION OR CONVEYANCE.
 THE HORIZONTAL DATUM IS THE MAINE STATE PLANE COORDINATE SYSTEM, NAD 83.
 ORIGINAL MAPPING BY JOHN E. O'DONNELL & ASSOCIATES, AUBURN, MAINE
 COMPLETION DATE: 1970

REVISED & REPRODUCED BY
CAI Technologies
 17 Peabody Street, Lewiston, ME 04240
 803.222.4343 • www.cai-tech.com

LEGEND	
PARCEL NUMBER	3D
AREA	AC
STREET NUMBER	88
RECORD DIMENSION	100
MATCH LINE	ML
RIGHT OF WAY/ACCESS	— 60' —
COMMON OWNERSHIP	— OR —
WATER	— W —
SUBDIVISION LOT NO.	①
WETLANDS	— W —

SCALE: 1" = 100'
 FEET: 0 50 100 150 200 250 300
 METERS: 0 12.5 25 50 75
 REVISED TO: APRIL 1, 2023

PROPERTY MAPS
OXFORD
 MAINE



MAP NO.
U50

NO PARCEL 58,1014